



COLLIER METROPOLITAN PLANNING ORGANIZATION

TRANSPORTATION IMPROVEMENT PROGRAM

FY2024 - FY2028

Adopted June 9, 2023

**As amended and modified
through May 10, 2024**



The preparation of this report has been financed in part through grants from the Federal Highway Administration and Federal Transit Administration, U.S. Department of Transportation, under the Metropolitan Planning Program, Sections 134 and 135 of Title 23 U.S. Code. The contents of this report do not necessarily reflect the official views or policy of the U.S. Department of Transportation.

COLLIER METROPOLITAN PLANNING ORGANIZATION

Council Member Greg Folley, MPO Chair

City of Marco Island

Commissioner Chris Hall, MPO Vice-Chair

Collier County (District 2)

Commissioner Rick LoCastro

Collier County (District 1)

Commissioner Burt Saunders

Collier County (District 3)

Commissioner Dan Kowal

Collier County (District 4)

Commissioner William L. McDaniel Jr.

Collier County (District 5)

Council Member Tony Pernas

City of Everglades City

Council Member Paul Perry

City of Naples

Council Member Ted Blankenship

City of Naples

Anne McLaughlin

MPO Executive Director

Scott R. Teach, Esq.

Collier County Deputy Attorney

TABLE OF CONTENTS

<u>PART 1</u>		<u>PART II: Required Documentation</u>	<u>PAGE</u>
MPO Resolution.....	1	Section A: Collier County Capital Improvement Projects	151
Acronyms.....	2	Section B: City of Naples Projects	153
Executive Summary.....	11	Section C: City of Marco Island Projects	156
Collier Metropolitan Planning Area Map.....	12	Section D: City of Everglades City Projects	157
Bonita Springs - Naples Urbanized Area Map.....	13	Section E: Federal Funding Obligations	159
Narrative.....	14	Section F: FTA Obligated Projects	170
Purpose.....	14	Section G: Fiscal Constraint	171
Funding Summary.....	16	<u>APPENDICES</u>	
Highway Funding Sources.....	20	Appendix A: FDOT's Strategic Intermodal System Funding Strategy	174
Federal.....	21	Appendix B: Collier-Lee Regional Highway Map	216
State.....	24	Appendix C: Airport Capital Improvement Programs (JACIP)	218
Local.....	24	Appendix D: Collier MPO's LRTP Cost Feasible Plan (Highway & Transit)	227
Transit Funding Sources.....	24	Appendix E: Federal Lands Appropriations	238
Project Priority & Selection Processes.....	27	Appendix F: Summary of Public Comments	239
Highway Related Priorities.....	29	Appendix G: Total Project Cost	240
Bridge Priorities.....	31	Appendix H: Criteria Used for Project Prioritization	241
Transit Priorities.....	31	Appendix I: Additional Plans and Studies	250
Congestion Management Priorities.....	33	Appendix J: Addressing Performance Management Requirements	251
Bicycle and Pedestrian Priorities.....	35	Appendix K: Amendments and Administrative Modifications	281
Regional Priorities.....	36		
Planning Priorities.....	38		
Major Projects	39		
Public Involvement.....	40		
TIP Amendments.....	41		
Certification.....	41		
Project Organization.....	42		
Explanation of Project Costs.....	43		
Project Sheets from FDOT's Five-Year Work Program FY2024 - FY2028	44		
Transportation Disadvantaged Projects.....	147		

MPO RESOLUTION #2023-3
A RESOLUTION OF THE COLLIER METROPOLITAN PLANNING ORGANIZATION ADOPTING
THE FY 2023/24 – 2027/28 TRANSPORTATION IMPROVEMENT PROGRAM (TIP)

WHEREAS, the Collier Metropolitan Planning Organization is required to develop an annually updated Transportation Improvement Program pursuant to 23 U.S.C. 134(j), 23 C.F.R. 450.104, 23 C.F.R. 450.324(a), and F.S. 339.175(8)(c)(1); and

WHEREAS, the Collier Metropolitan Planning Organization has reviewed the proposed Transportation Improvement Program and determined that is consistent with its adopted Plans and Program; and

WHEREAS, in accordance with the Florida Department of Transportation's MPO Administrative Manual, the Transportation Improvement Program must be accompanied by an endorsement indicating official MPO approval;


THEREFORE, BE IT RESOLVED by the Collier Metropolitan Planning Organization that:

1. The FY 2023/24 – 2027/28 Transportation Improvement Program and the projects programmed therein are hereby adopted.
2. The Collier Metropolitan Planning Organization's Chairman is hereby authorized to execute this Resolution certifying the MPO Board's endorsement of the FY 2023/24 – 2027/28 Transportation Improvement Program and the projects programmed therein.

This Resolution PASSED and duly adopted by the Collier Metropolitan Planning Organization Board after majority vote on this 9th day of June 2023.

Attest:

By:


Anne McLaughlin
MPO Executive Director

COLLER METROPOLITAN PLANNING ORGANIZATION

By:


Councilor Greg Folley, Chair, City of Marco Island
Collier MPO Chairman

Approved as to form and legality:


Scott R. Teach, Deputy County Attorney

Acronyms

Acronym	Description	Acronym2	Description2
ADA	Americans with Disabilities Act	HSIP	Highway Safety Improvement Program
AUIR	Annual Update and Inventory Report	HWY	Highway
BCC/BOCC	Board of County Commissioners	I	Interstate
BIL	Bipartisan Infrastructure Law	IIJA	Infrastructure Investment & Jobs Act
BPAC	Bicycle & Pedestrian Advisory Committee	INC	Contract Incentives
BPMP	Bicycle & Pedestrian Master Plan	ITS	Intelligent Transportation System
BRT	Bus Rapid Transit	JACIP	Joint Airport Capital Improvement Program
CAP	Capital	JARC	Job Access and Reverse Commute
CAT	Collier Area Transit	JPA	Joint Participation Agreement
CEI	Construction Engineering Inspection	LCB	Local Coordinating Board
CFR	Code of Federal Regulations	LOPP	MPO's annual List of Project Priorities
CAC	Citizens Advisory Committee	LRTP	Long Range Transportation Plan
CIGP	County Incentive Grant Program	MAP-21	Moving Ahead for Progress in the 21 st Century
CMC	Congestion Management Committee	MNT	Maintenance
CMP	Congestion Management Process	MPA	Metropolitan Planning Area
CMS	Congestion Management System	MPO	Metropolitan Planning Organization
COA	Comprehensive Operational Analysis	NHS	National Highway System
CPG	Consolidated Planning Grant	OA	Other Arterial
CR	County Road	OPS	Operations
CRA	Community Redevelopment Agency	PD&E	Project Development & Environmental
CST	Construction	PE	Preliminary Engineering
CTC	Community Transportation Coordinator	PL	FHWA Planning (PL) Funds
CTD	Commission for the Transportation Disadvantaged	PL	Metropolitan Planning (PL) Program
CTST	Community Traffic Safety Team	PTO	Public Transportation Organization
DEO	Florida Department of Economic Opportunity	RACEC	Rural Area of Critical Economic Concern
DSB	Design Build	ROW	Right of Way
EIS	Environmental Impact Study	RRU	Railroad & Utilities
EMO	Environmental Management Office	RTP	Recreational Trails Program
ENG	Engineering	SA	Surface Transportation Program – Any Area
ENV	Environmental	SE, TE	Surface Transportation Program – Enhancement
FAA	Federal Aviation Administration	SHS	State Highway System
FAST	Fixing America's Surface Transportation Act	SIS	Strategic Intermodal System
FASTLANE	Fostering Advancement in Shipping and Transportation for the Long-term Achievement of National Efficiencies grants	SR	State Road
FDOT	Florida Department of Transportation	SRTS, SR2S	Safe Routes to School
FHWA	Federal Highway Administration	STBG	Surface Transportation Block Grant Program
FM	Financial Management	STBGP	Surface Transportation Block Group Program
FPN	Financial Project Number	STIP	State Transportation Improvement Program
FS	Florida Statute	STP	Surface Transportation Program
FTA	Federal Transit Administration	SU, XU	Surface Transportation Funds for Urbanized Area formula based – population over 200,000
FY	Fiscal Year	TA	Transportation Alternatives
Acronym	Description	Acronym2	Description2
TAC	Technical Advisory Committee	TMC	Traffic Management Center
TAP	Transportation Alternative Program	TOC	Traffic Operations Center
TD	Transportation Disadvantaged	TRIP	Transportation Regional Incentive Program

TDTF	Transportation Disadvantaged Trust Fund	TSM	Transportation System Management
TDP	Transit Development Plan	UPWP	Unified Planning Work Program
TDSP	Transportation Disadvantaged Service Plan	UZA	Urbanized Area
TIP	Transportation Improvement Program	WP	FDOT 5-year Work Program
TMA	Transportation Management Area	YOE	Year of Expenditure

Phase Codes

CAP	Capital
CST	Construction
DSB	Design Build
ENV	Environmental
INC	Contract Incentives
MNT	Maintenance
OPS	Operations
PDE	Project Development & Environment (PD&E)
PE	Preliminary Engineering
PLN	Planning
ROW	Right-of-Way
RRU	Railroad & Utilities

FDOT Fund Codes

As Of: 2/23/2023

<https://fdotewp1.dot.state.fl.us/fmsupportapps/WorkProgram/support/appendixd.aspx?CT=FC>

Code	Description	Fund Group	Fund Group Description
ACBR	ADVANCE CONSTRUCTION (BRT)	F22	NH - AC FUNDING
ACBZ	ADVANCE CONSTRUCTION (BRTZ)	F22	NH - AC FUNDING
ACCM	ADVANCE CONSTRUCTION (CM)	F32	O.F.A. - AC FUNDING
ACER	ADVANCE CONSTRUCTION (ER)	F32	O.F.A. - AC FUNDING
ACFP	AC FREIGHT PROG (NFP)	F22	NH - AC FUNDING
ACID	ADV CONSTRUCTION SAFETY (HSID)	F22	NH - AC FUNDING
ACLD	ADV CONSTRUCTION SAFETY (HSLD)	F22	NH - AC FUNDING
ACNP	ADVANCE CONSTRUCTION NHPP	F22	NH - AC FUNDING
ACNR	AC NAT HWY PERFORM RESURFACING	F22	NH - AC FUNDING
ACPR	AC - PROTECT GRANT PGM	F22	NH - AC FUNDING
ACSA	ADVANCE CONSTRUCTION (SA)	F32	O.F.A. - AC FUNDING
ACSL	ADVANCE CONSTRUCTION (SL)	F32	O.F.A. - AC FUNDING
ACSM	STBG AREA POP. W/ 5K TO 49,999	F32	O.F.A. - AC FUNDING
ACSN	ADVANCE CONSTRUCTION (SN)	F32	O.F.A. - AC FUNDING
ACSS	ADVANCE CONSTRUCTION (SS,HSP)	F22	NH - AC FUNDING
ACSU	ADVANCE CONSTRUCTION (SU)	F32	O.F.A. - AC FUNDING
ARAL	AMER. RESCUE PLAN ALIEN FUND	F49	100% FEDERAL NON-FHWA
ARDR	ARPA- SCETS MOTOR FUEL TAX	F49	100% FEDERAL NON-FHWA
ARHF	ARPA- SHS MOTOR FUEL TAX	F49	100% FEDERAL NON-FHWA
ARPA	AMERICAN RESCUE PLAN ACT	F49	100% FEDERAL NON-FHWA
ARSC	AMER. RESCUE PLAN SCOP PGM	F49	100% FEDERAL NON-FHWA
ARSR	AMER. RESCUE PLAN SCRAP PGM	F49	100% FEDERAL NON-FHWA
ART	ARTERIAL HIGHWAYS PROGRAMS	N11	100% STATE
ARTW	ARTERIAL WIDENING PROGRAM	N11	100% STATE
BNBR	AMENDMENT 4 BONDS (BRIDGES)	N31	BONDS
BNDS	BOND - STATE	N31	BONDS
BNIR	INTRASTATE R/W & BRIDGE BONDS	N31	BONDS
BRP	STATE BRIDGE REPLACEMENT	N11	100% STATE
BRRP	STATE BRIDGE REPAIR & REHAB	N11	100% STATE

BRRR	BRIDGE REPAIR RAILROADS	N11	100% STATE
BRTZ	FED BRIDGE REPL - OFF SYSTEM	F21	NH - REGULAR FUNDING
CARB	CARBON REDUCTION GRANT PGM	F31	O.F.A. - REGULAR FUNDS
CARL	CARB FOR URB. LESS THAN 200K	F31	O.F.A. - REGULAR FUNDS
CARM	CARB FOR SM. URB. 5K - 49,999	F31	O.F.A. - REGULAR FUNDS
CARN	CARB FOR RURAL AREAS < 5K	F31	O.F.A. - REGULAR FUNDS
CARU	CARB FOR URB. AREA > THAN 200K	F31	O.F.A. - REGULAR FUNDS
CIGP	COUNTY INCENTIVE GRANT PROGRAM	N12	100% STATE - SINGLE AUDIT ACT
CM	CONGESTION MITIGATION - AQ	F31	O.F.A. - REGULAR FUNDS
D	UNRESTRICTED STATE PRIMARY	N11	100% STATE
DC	STATE PRIMARY PE CONSULTANTS	N11	100% STATE
DDR	DISTRICT DEDICATED REVENUE	N11	100% STATE
DEM	ENVIRONMENTAL MITIGATION	N11	100% STATE
DER	EMERGENCY RELIEF - STATE FUNDS	N11	100% STATE
DFTA	FED PASS-THROUGH \$ FROM FTA	F49	100% FEDERAL NON-FHWA
DI	ST. - S/W INTER/INTRASTATE HWY	N11	100% STATE
DIH	STATE IN-HOUSE PRODUCT SUPPORT	N11	100% STATE
DIOH	STATE 100% - OVERHEAD	N11	100% STATE
DIS	STRATEGIC INTERMODAL SYSTEM	N11	100% STATE
DITS	STATEWIDE ITS - STATE 100%.	N11	100% STATE
DL	LOCAL FUNDS - PTO - BUDGETED	N44	LOCAL
DPTO	STATE - PTO	N11	100% STATE
DRA	REST AREAS - STATE 100%	N11	100% STATE
DS	STATE PRIMARY HIGHWAYS & PTO	N11	100% STATE
DSB0	UNALLOCATED TO FACILITY	N41	TOLL CAPITAL IMPROVEMENT
DSB1	SKYWAY	N41	TOLL CAPITAL IMPROVEMENT
DSB2	EVERGLADES PKY/ALLIGATOR ALLEY	N41	TOLL CAPITAL IMPROVEMENT
DSB3	PINELLAS BAYWAY	N41	TOLL CAPITAL IMPROVEMENT
DSB7	MID-BAY BRIDGE AUTHORITY	N41	TOLL CAPITAL IMPROVEMENT
DSBC	GARCON POINT BRIDGE	N41	TOLL CAPITAL IMPROVEMENT
DSBD	I-95 EXPRESS LANES	N41	TOLL CAPITAL IMPROVEMENT
DSBF	I-595	N41	TOLL CAPITAL IMPROVEMENT
DSBG	I-75 ML TOLL CAP IMPROVEMENT	5 N41	TOLL CAPITAL IMPROVEMENT

DSBH	I-4 ML TOLL CAP IMPROVEMENT	N41	TOLL CAPITAL IMPROVEMENT
DSBI	PALMETTO ML TOLL CAP IMPROVE	N41	TOLL CAPITAL IMPROVEMENT
DSBJ	I-295 EXPRESS LANES - CAPITAL	N41	TOLL CAPITAL IMPROVEMENT
DSBK	TAMPA BAY EXPRESS LANES	N41	TOLL CAPITAL IMPROVEMENT
DSBT	TURNPIKE/REIMBURSED BY TOLL	N41	TOLL CAPITAL IMPROVEMENT
DSBW	WEKIVA PARKWAY	N41	TOLL CAPITAL IMPROVEMENT
DSPC	SERVICE PATROL CONTRACT	N11	100% STATE
DU	STATE PRIMARY/FEDERAL REIMB	F49	100% FEDERAL NON-FHWA
DUCA	TRANSIT CARES/CRRSAA ACT	F49	100% FEDERAL NON-FHWA
DWS	WEIGH STATIONS - STATE 100%	N11	100% STATE
EB	EQUITY BONUS	F31	O.F.A. - REGULAR FUNDS
EM19	GAA EARMARKS FY 2019	N11	100% STATE
EM22	GAA EARMARKS FY 2022	N11	100% STATE
ER17	2017 EMERGENCY RELIEF EVENTS	F42	100% FEDERAL EMERGENCY FUNDS
ER19	2019 EMERGENCY RELIEF EVENTS	F42	100% FEDERAL EMERGENCY FUNDS
ER20	2020 EMERGENCY RELIEF EVENTS	F42	100% FEDERAL EMERGENCY FUNDS
F001	FEDERAL DISCRETIONARY - US19	F33	O.F.A. - DEMO/EARMARK FUNDS
FAA	FEDERAL AVIATION ADMIN	F49	100% FEDERAL NON-FHWA
FBD	FERRYBOAT DISCRETIONARY	F33	O.F.A. - DEMO/EARMARK FUNDS
FCO	PRIMARY/FIXED CAPITAL OUTLAY	N11	100% STATE
FEDR	FEDERAL RESEARCH ACTIVITIES	F43	100% FEDERAL DEMO/EARMARK
FEMA	FED EMERGENCY MGT AGENCY	F49	100% FEDERAL NON-FHWA
FHPP	FEDERAL HIGH PRIORITY PROJECTS	F33	O.F.A. - DEMO/EARMARK FUNDS
FINC	FINANCING CORP	N51	FINC - FINANCING CORP.
FLAP	FEDERAL LANDS ACCESS PROGRAM	F41	100% FEDERAL FUNDS
FRA	FEDERAL RAILROAD ADMINISTRATN	F49	100% FEDERAL NON-FHWA
FTA	FEDERAL TRANSIT ADMINISTRATION	F49	100% FEDERAL NON-FHWA
FTAT	FHWA TRANSFER TO FTA (NON-BUD)	F43	100% FEDERAL DEMO/EARMARK
GfBR	GEN FUND BRIDGE REPAIR/REPLACE	F21	NH - REGULAR FUNDING
GFBZ	GENERAL FUND BRIDGE OFF-SYSTEM	F31	O.F.A. - REGULAR FUNDS
GFEV	GEN. FUND EVEHICLE CHARG. PGM	F21	NH - REGULAR FUNDING
GFNP	NP FEDERAL RELIEF GENERAL FUND	F31	O.F.A. - REGULAR FUNDS
GFSA	GF STPBG ANY AREA	F31	O.F.A. - REGULAR FUNDS

GFSL	GF STPBG <200K<5K (SMALL URB)	F31	O.F.A. - REGULAR FUNDS
GFSN	GF STPBG <5K (RURAL)	F31	O.F.A. - REGULAR FUNDS
GFSU	GF STPBG >200 (URBAN)	F31	O.F.A. - REGULAR FUNDS
GMR	GROWTH MANAGEMENT FOR SIS	N11	100% STATE
GR23	GAA EARMARKS FY2023	N11	100% STATE
GRSC	GROWTH MANAGEMENT FOR SCOP	N11	100% STATE
HP	FEDERAL HIGHWAY PLANNING	F31	O.F.A. - REGULAR FUNDS
HPP	HIGH PRIORITY PROJECTS	F43	100% FEDERAL DEMO/EARMARK
HR	FEDERAL HIGHWAY RESEARCH	F31	O.F.A. - REGULAR FUNDS
HSP	SAFETY (HIWAY SAFETY PROGRAM)	F21	NH - REGULAR FUNDING
HSPT	SAFETY EDUCATIONAL-TRANSFERRED	F31	O.F.A. - REGULAR FUNDS
LF	LOCAL FUNDS	N44	LOCAL
LFB	LOCAL FUNDS BUDGET	N44	LOCAL
LFBN	LOCAL TO RESERVE BNDS BUDGET	N31	BONDS
LFD	"LF" FOR STTF UTILITY WORK	N11	100% STATE
LFF	LOCAL FUND - FOR MATCHING F/A	N44	LOCAL
LFNE	LOCAL FUNDS NOT IN ESCROW	N44	LOCAL
LFP	LOCAL FUNDS FOR PARTICIPATING	N44	LOCAL
LFR	LOCAL FUNDS/REIMBURSABLE	N44	LOCAL
LFRF	LOCAL FUND REIMBURSABLE-FUTURE	N44	LOCAL
LFU	LOCAL FUNDS _FOR UNFORSEEN WORK	N11	100% STATE
MCOR	MULTI-USE COR S.338.2278,F.S.	N11	100% STATE
NFP	NATIONAL FREIGHT PROGRAM	F21	NH - REGULAR FUNDING
NFPD	NAT FREIGHT PGM-DISCRETIONARY	F31	O.F.A. - REGULAR FUNDS
NH	PRINCIPAL ARTERIALS	F21	NH - REGULAR FUNDING
NHBR	NATIONAL HIGWAYS BRIDGES	F21	NH - REGULAR FUNDING
NHEX	NATIONAL PERFORM PROG. EXEMPT	F21	NH - REGULAR FUNDING
NHPP	IM, BRDG REPL, NATNL HWY-MAP21	F21	NH - REGULAR FUNDING
NHRE	NAT HWY PERFORM - RESURFACING	F21	NH - REGULAR FUNDING
NHTS	NATIONAL HWY TRAFFIC SAFETY	F49	100% FEDERAL NON-FHWA
NSTP	NEW STARTS TRANSIT PROGRAM	N11	100% STATE
NSWR	2015 SB2514A-NEW STARTS TRANST	N11	100% STATE
PKBD	TURNPIKE MASTER BOND FUND	N21	TURNPIKECAPITAL IMPROVEMENT

PKED	2012 SB1998-TURNPIKE FEEDER RD	N11	100% STATE
PKER	TPK MAINTENANCE RESERVE-ER	N24	TURNPIKE EMERGENCY
PKLF	LOCAL SUPPORT FOR TURNPIKE	N45	LOCAL - TURNPIKE
PKM1	TURNPIKE TOLL MAINTENANCE	N21	TURNPIKE CAPITAL IMPROVEMENT
PKOH	TURNPIKE INDIRECT COSTS	N21	TURNPIKE CAPITAL IMPROVEMENT
PKYI	TURNPIKE IMPROVEMENT	N21	TURNPIKE CAPITAL IMPROVEMENT
PKYO	TURNPIKE TOLL COLLECTION/OPER.	N22	TURNPIKE OPERATIONS
PKYR	TURNPIKE RENEWAL & REPLACEMENT	N21	TURNPIKE CAPITAL IMPROVEMENT
PL	METRO PLAN (85% FA; 15% OTHER)	F41	100% FEDERAL FUNDS
PLH	PUBLIC LANDS HIGHWAY	F41	100% FEDERAL FUNDS
PLHD	PUBLIC LANDS HIGHWAY DISCR	F43	100% FEDERAL DEMO/EARMARK
POED	2012 SB1998-SEAPORT INVESTMENT	N11	100% STATE
PORB	PORT FUNDS RETURNED FROM BONDS	N11	100% STATE
PORT	SEAPORTS	N11	100% STATE
PROT	PROTECT GRANT PROGRAM	F21	NH - REGULAR FUNDING
RBRP	REIMBURSABLE BRP FUNDS	N11	100% STATE
RECT	RECREATIONAL TRAILS	F31	O.F.A. - REGULAR FUNDS
RED	REDISTR. OF FA (SEC 1102F)	F31	O.F.A. - REGULAR FUNDS
REPE	REPURPOSED FEDERAL EARMARKS	F43	100% FEDERAL DEMO/EARMARK
RHH	RAIL HIGHWAY X-INGS - HAZARD	F31	O.F.A. - REGULAR FUNDS
RHP	RAIL HIGHWAY X-INGS - PROT DEV	F31	O.F.A. - REGULAR FUNDS
ROWR	ROW LEASE REVENUES	N11	100% STATE
S117	STP EARMARKS - 2005	F43	100% FEDERAL DEMO/EARMARK
SA	STP, ANY AREA	F31	O.F.A. - REGULAR FUNDS
SABR	STP, BRIDGES	F21	NH - REGULAR FUNDING
SAFE	SECURE AIRPORTS FOR FL ECONOMY	N11	100% STATE
SCED	2012 SB1998-SMALL CO OUTREACH	N11	100% STATE
SCOP	SMALL COUNTY OUTREACH PROGRAM	N12	100% STATE - SINGLE AUDIT ACT
SCRA	SMALL COUNTY RESURFACING	N12	100% STATE - SINGLE AUDIT ACT
SCRC	SCOP FOR RURAL COMMUNITIES	N11	100% STATE
SCWR	2015 SB2514A-SMALL CO OUTREACH	N12	100% STATE - SINGLE AUDIT ACT
SE	STP, ENHANCEMENT	F31	O.F.A. - REGULAR FUNDS
SIB1	STATE INFRASTRUCTURE BANK	N48	OTHER SIB FUNDS

SIBF	FEDERAL FUNDED SIB	F49	100% FEDERAL NON-FHWA
SIWR	2015 SB2514A-STRATEGIC INT SYS	N11	100% STATE
SL	STP, AREAS <= 200K	F31	O.F.A. - REGULAR FUNDS
SM	STBG AREA POP. W/ 5K TO 49,999	F31	O.F.A. - REGULAR FUNDS
SN	STP, MANDATORY NON-URBAN <= 5K	F31	O.F.A. - REGULAR FUNDS
SPN	PROCEED FROM SPONSOR AGREEMENT	N11	100% STATE
SR2S	SAFE ROUTES - INFRASTRUCTURE	F31	O.F.A. - REGULAR FUNDS
SR2T	SAFE ROUTES - TRANSFER	F31	O.F.A. - REGULAR FUNDS
SROM	SUNRAIL REVENUES FOR O AND M	N49	OTHER NON-FEDERAL FUNDS
SSM	FED SUPPORT SERVICES/MINORITY	F41	100% FEDERAL FUNDS
ST10	STP EARMARKS - 2010	F43	100% FEDERAL DEMO/EARMARK
STED	2012 SB1998-STRATEGIC ECON COR	N11	100% STATE
SU	STP, URBAN AREAS > 200K	F31	O.F.A. - REGULAR FUNDS
TALL	TRANSPORTATION ALTS- <200K	F31	O.F.A. - REGULAR FUNDS
TALM	TAP AREA POP. 5K TO 50,000	F31	O.F.A. - REGULAR FUNDS
TALN	TRANSPORTATION ALTS- < 5K	F31	O.F.A. - REGULAR FUNDS
TALT	TRANSPORTATION ALTS- ANY AREA	F31	O.F.A. - REGULAR FUNDS
TALU	TRANSPORTATION ALTS- >200K	F31	O.F.A. - REGULAR FUNDS
TCP	FUEL TAX COMPLIANCE PROJECT	F41	100% FEDERAL FUNDS
TCSP	TRANS, COMMUNITY & SYSTEM PRES	F43	100% FEDERAL DEMO/EARMARK
TD23	TD COMMISSION EARMARKS FY 2023	N11	100% STATE
TDDR	TRANS DISADV - DDR USE	N49	OTHER NON-FEDERAL FUNDS
TDED	TRANS DISADV TRUST FUND - \$10M	N49	OTHER NON-FEDERAL FUNDS
TDPD	TD PAYROLL REDIST D FUNDS	N11	100% STATE
TDTF	TRANS DISADV - TRUST FUND	N49	OTHER NON-FEDERAL FUNDS
TFBD	TOLL FACILITY BOND PROCEEDS	N41	TOLL CAPITAL IMPROVEMENT
TGR	TIGER/BUILD GRANT THROUGH FHWA	F43	100% FEDERAL DEMO/EARMARK
TIGR	TIGER/BUILD HIGHWAY GRANT	F49	100% FEDERAL NON-FHWA
TIMP	TRANSPORTATION IMPROVEMENTS	F33	O.F.A. - DEMO/EARMARK FUNDS
TLWR	2015 SB2514A-TRAIL NETWORK	N11	100% STATE
TM01	SUNSHINE SKYWAY	N43	TOLL MAINTENANCE
TM02	EVERGLADES PARKWAY	N43	TOLL MAINTENANCE
TM03	PINELLAS BAYWAY	N43	TOLL MAINTENANCE

TM06	TAMPA-HILLSBOROUGH EXPR. AUTH.	N43	TOLL MAINTENANCE
TM07	MID-BAY BRIDGE AUTHORITY	N43	TOLL MAINTENANCE
TM11	ORLANDO-ORANGE CO. EXPR. SYSTE	N43	TOLL MAINTENANCE
TMBC	GARCON POINT BRIDGE	N43	TOLL MAINTENANCE
TMBD	I-95 EXPRESS LANES	N43	TOLL MAINTENANCE
TMBG	I-75 ML TOLL MAINTENANCE	N43	TOLL MAINTENANCE
TMBI	PALMETTO ML TOLL MAINTENANCE	N43	TOLL MAINTENANCE
TMBJ	I-295 EXPRESS LANES - MAINT	N43	TOLL MAINTENANCE
TMBK	TAMPA BAY EXPRESS LANES-MAINT	N43	TOLL MAINTENANCE
TMBW	WEKIVA PARKWAY TOLL MAINT	N43	TOLL MAINTENANCE
TO01	SUNSHINE SKYWAY	N42	TOLL OPERATIONS
TO02	EVERGLADES PARKWAY	N42	TOLL OPERATIONS
TO03	PINELLAS BAYWAY	N42	TOLL OPERATIONS
TO04	MIAMI-DADE EXPRESSWAY AUTH.	N42	TOLL OPERATIONS
TO06	TAMPA-HILLSBOROUGH EXPR. AUTH.	N42	TOLL OPERATIONS
TO07	MID-BAY BRIDGE AUTHORITY	N42	TOLL OPERATIONS
TO11	ORLANDO-ORANGE CO. EXPR. SYST.	N42	TOLL OPERATIONS
TOBC	GARCON POINT BRIDGE	N42	TOLL OPERATIONS
TOBD	I-95 EXPRESS LANES	N42	TOLL OPERATIONS
TOBF	I-595	N42	TOLL OPERATIONS
TOBG	I-75 ML TOLL OPERATIONS	N42	TOLL OPERATIONS
TOBH	I-4 ML TOLL OPERATIONS	N42	TOLL OPERATIONS
TOBI	PALMETTO ML TOLL OPERATIONS	N42	TOLL OPERATIONS
TOBJ	I-295 EXPRESS LANES-OPERATING	N42	TOLL OPERATIONS
TOBK	TAMPA BAY EXP LANES OPERATING	N42	TOLL OPERATIONS
TOBW	WEKIVA PARKWAY TOLL OPERATIONS	N42	TOLL OPERATIONS
TRIP	TRANS REGIONAL INCENTIVE PROGM	N12	100% STATE - SINGLE AUDIT ACT
TRWR	2015 SB2514A-TRAN REG INCT PRG	N12	100% STATE - SINGLE AUDIT ACT
TSM	TRANSPORT SYSTEMS MANAGEMENT	F41	100% FEDERAL FUNDS
WKOC	2012 SB1998-REPAYMNT OOC DEBT	N11	100% STATE

EXECUTIVE SUMMARY

The Collier MPO Transportation Improvement Program (TIP) is the federally mandated, collaboratively developed, five-year program of surface transportation projects that will receive federal funding or are subject to federal review or action within the Collier Metropolitan Planning Area (MPA). (Figures 1 & 2 on following pages) The Collier MPA encompasses all of Collier County, and the Cities of Naples, Everglades City, and Marco Island. The Collier MPO is the federally designated Metropolitan Planning Organization (MPO) for the Collier MPA and is the body designated by federal and state statutes to develop and administer the TIP. The TIP is updated annually, and all projects in the TIP must be consistent with the Collier MPO Long Range Transportation Plan (LRTP).

The TIP represents the transportation improvement priorities for the Collier MPO planning area and is financially constrained. This means that each project programmed in the TIP has been vetted by the MPO, Florida Department of Transportation (FDOT), Federal Highway Administration (FHWA), Federal Transit Administration (FTA), and local partners to address the planning area's transportation needs and provides sufficient financial information to demonstrate that the projects can be funded as programmed. Only projects with funds that are reasonably expected to be available may be programmed in the TIP. The TIP is subject to approval by FDOT, FHWA, and FTA, and may be periodically amended or modified to reflect changes to a project's scope, schedule, and/or cost, or to add a new or remove an existing project. In addition to federal and FDOT approvals, the TIP is also reviewed by the Florida Department of Economic Opportunity (DEO) to ensure the projects programmed in the TIP are consistent with local government comprehensive plans.

The Collier MPO's TIP has been developed with input and assistance from FDOT, FHWA, FTA, elected officials, municipal staff, and the public. Projects identified in the TIP are prioritized by the MPO and its partners to implement, support, and enhance regional mobility, and improve the safety, condition, and efficiency of the region's transportation system. The TIP includes projects for all transportation modes including roadways, bicycle and pedestrian, transit, and aviation. Development of the TIP includes input from all transportation system users, including those traditionally underserved by existing transportation systems who may face challenges accessing employment and other services.

Figure 1: Collier Metropolitan Planning Area (MPA)

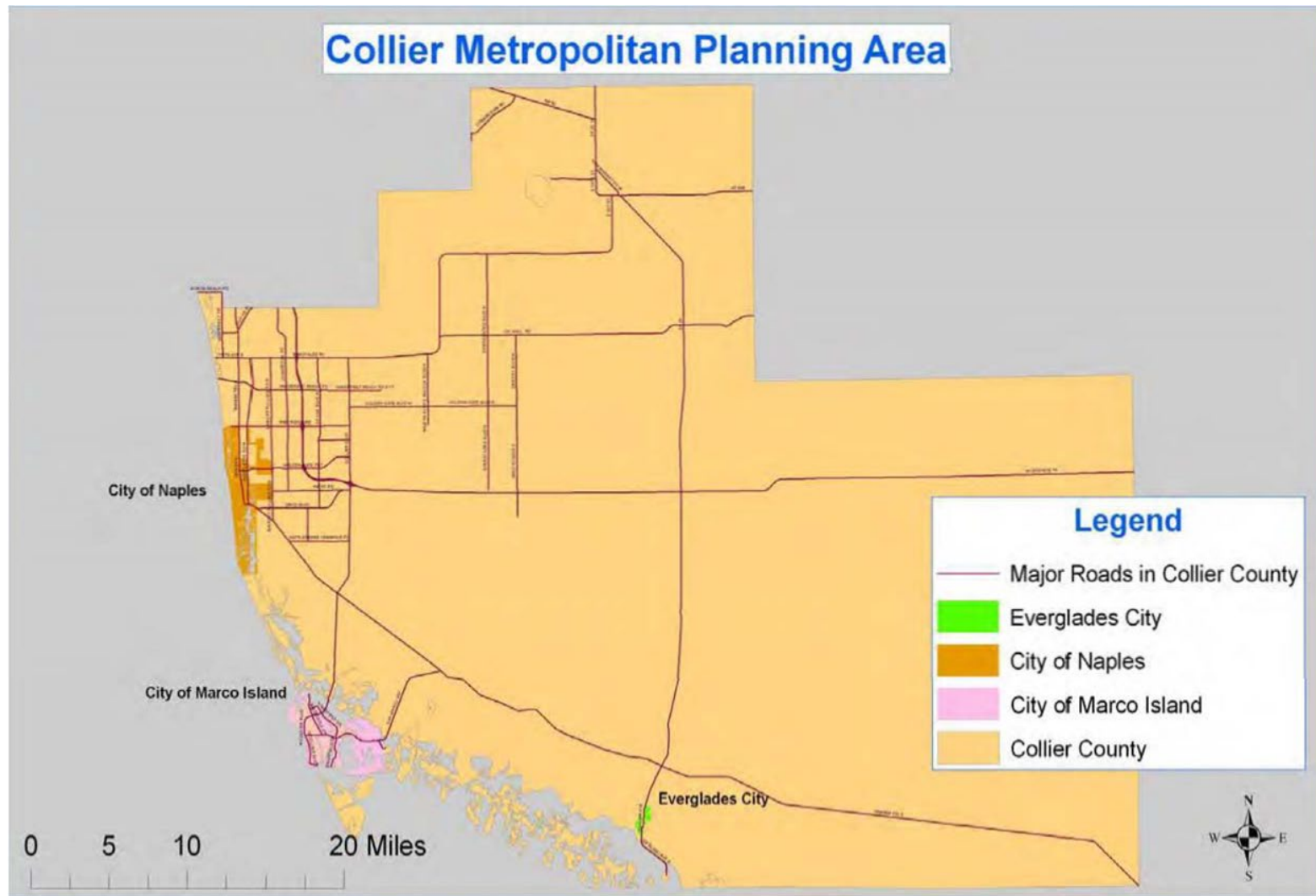
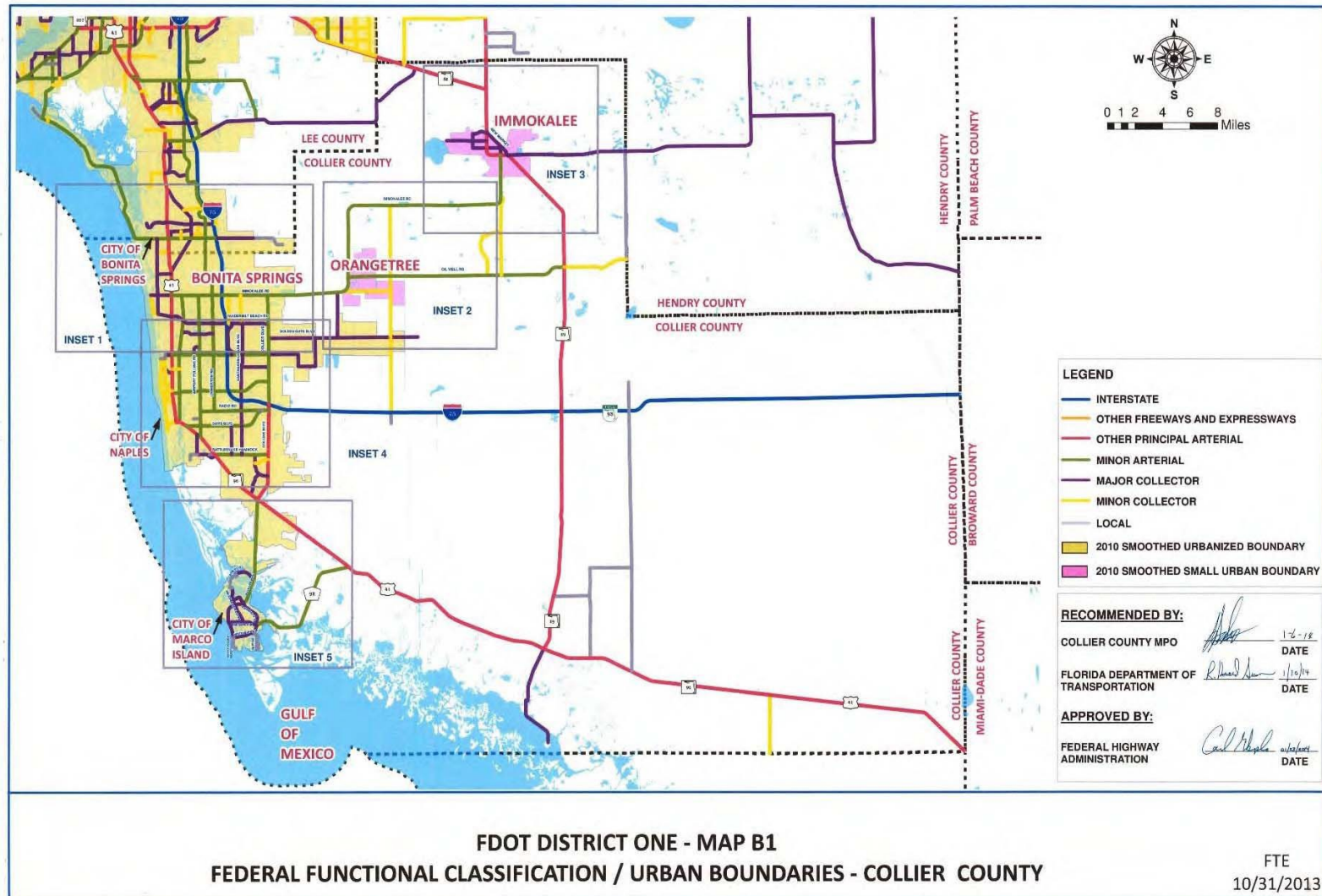


Figure 2: Bonita Springs – Naples Urbanized Area Map



NARRATIVE

PURPOSE

The Collier Metropolitan Planning Organization (MPO) is required by Federal and State Statutes¹; and Federal Transportation Legislation, Moving Ahead for Progress in the Twenty-First Century Act (MAP-21) and the Fixing America's Surface Transportation Act (FAST Act) signed into law in December 2015, to develop a Transportation Improvement Program (TIP) that is approved by both the MPO and the Governor of Florida (or the Governor's delegate). The FAST Act (23 U.S.C. 133(h) §1109) carries forward policies initiated by MAP-21, which created a streamlined and performance-based surface transportation program that builds on many of the highway, transit, bike, and pedestrian programs and policies established in previous transportation legislation. These programs address the many challenges facing the U.S. transportation system including improving safety, maintaining infrastructure condition, reducing traffic congestion, improving efficiency of the system and of freight movement, protecting the environment, and reducing delays in project delivery. The FAST Act added reducing or mitigating storm water impacts of surface transportation, and enhancing travel and tourism to the nationwide transportation goals identified in MAP-21. The FAST Act establishes the Nationally Significant Freight and Highway Projects (NSFHP) program to provide competitive grants – Fostering Advancement in Shipping and Transportation for the Long-term Achievement of National Efficiencies (FASTLANE) – to nationally and regionally significant freight and highway projects that align with national transportation goals.

In November 2021 the Infrastructure Investment and Jobs Act (IIJA), commonly referred to as the Bipartisan Infrastructure Law (BIL), was signed into law. (Public Law 117-58). This legislation carries forward the policies, programs and initiatives established by preceding legislation and addresses new and emerging issues that face the nation's transportation system. These issues include mitigating impacts to existing infrastructure due to climate change, developing and maintaining system resiliency, ensuring equity, researching and deploying new technologies, and improving safety for all users. Project eligibility and flexibility have been added to existing programs such as the Surface Transportation Block Grant Program (STBG) and the Highway Safety Improvement Program (HSIP). For example, the STBG program project eligibility has been expanded to include electric vehicle charging infrastructure and the HSIP has been expanded to introduce new eligible project types to calm traffic and reduce vehicle speeds to improve pedestrian and bicycle safety. The legislation also introduced new competitive grant programs that require further guidance from federal and state governments before they are put into effect.

¹ 23 United States Code (U.S.C.) 134(j) and (k)(3) and (4); 23 U.S.C. 204; 49 U.S.C. 5303; 23 Code of Federal Regulations Part 450 Sections 326, 328, 330, 332 and 334; and Florida Statutes (F.S.) s.339.175, s339.135(4)(c) and 4(d), and 427.015(1)

The TIP is developed by the MPO in cooperation with the Florida Department of Transportation (FDOT), state and local governments, and public transit operators who are each responsible for providing the MPO with estimates of available federal and state funds. This collaborative effort ensures that projects programmed in the FDOT Work Program address the MPO's highest transportation project priorities and are consistent with the overall transportation goals of the surrounding metropolitan area. Following approval by the MPO Board and the Governor of Florida, the TIP is included in the FDOT State Transportation Improvement Program (STIP). The TIP is a five-year, fiscally constrained, multi-modal program of transportation projects within the Collier Metropolitan Planning Area (MPA). The MPA is the geographic planning region for the MPO (see Figure 1 above). The projects in the TIP are presented in Year of Expenditure (YOE) dollars which takes inflation into account. TIP projects include highway, transit, sidewalk/bicycle paths and/or facilities, congestion management, road and bridge maintenance, transportation planning, and transportation alternative program activities to be funded (see 23 CFR 450.326(e)). The TIP also includes aviation projects; and all regionally significant transportation projects for which Federal Highway Administration (FHWA) or Federal Transit Administration (FTA) approval is required (see 23 CFR 450.326(f)). For informational purposes, this TIP also identifies other transportation projects that are not funded with federal funds (see Sec. 339.175(8)(c), F.S.).

The TIP for the Collier MPO is fiscally constrained by year so that financial resources can be directed towards high priority transportation needs in the area. Consequently, the level of authorized funding (both current and projected) available to the state and the MPO is used as the basis for financial restraint and scheduling of federally funded projects within the MPO's jurisdiction. FDOT uses the latest project cost estimates, and the latest projected revenues based on a district-wide statutory formula to implement projects within the Collier MPO in the Work Program, and this is reflected in the TIP as well. The TIP is also constrained due to local funds from local governments' Capital Improvement Programs committed to certain projects in the TIP. This TIP has been developed in cooperation with the FDOT. FDOT provided the MPO with estimates of available federal and state funds are shown in Appendix G – Fiscal Constraint.

The TIP is updated annually by adding a "new fifth year" which maintains a five-year rolling time frame for the TIP. In addition to carrying forward existing projects, the MPO annually approves a new List of Project Priorities (LOPP) and submits these to FDOT prior to July 1st. This new set of priorities is drawn from the Collier 2045 Long Range Transportation Plan (LRTP). Projects are selected based on their potential to improve transportation safety and/or performance; increase capacity or relieve congestion; and preserve existing infrastructure. FDOT uses, in part, the MPO's priorities in developing the new fifth year of the FDOT Five-Year Work Program which is also a rolling five-year program. The MPO's LRTP and TIP are developed with consideration of the ten planning factors from MAP-21 and the FAST Act which are listed below.

Planning Factors

1. Support the economic vitality of the metropolitan area, especially by enabling global competitiveness, productivity, and efficiency.
2. Increase the safety of the transportation system for motorized and non-motorized users.
3. Increase the security of the transportation system for the motorized and non-motorized users.
4. Increase the accessibility and mobility of people and for freight.
5. Protect and enhance the environment, promote energy conservation, improve the quality of life, and promote consistency between transportation improvements and State and local planned growth and economic development patterns.
6. Enhance the integration and connectivity of the transportation system, across and between modes, for people and freight.
7. Promote efficient system management and operation.
8. Emphasize the preservation of the existing transportation system.
9. Reduce or mitigate storm water impacts of surface transportation.
10. Enhance travel and tourism.

FUNDING SUMMARY

The projects identified in this TIP are funded with Federal, State, and local revenues as shown in the FDOT Fiscal Year (FY) 2024- 2028 Work Program approved by the State Legislature. The tables and charts below compare funding amounts from year to year and by project type. The total funding fluctuates from one TIP to the next and from one fiscal year to another based on the phases that projects are in and the size and number of projects programmed in that year. (See Figure 3 on the following page.)

Total funding for the current TIP, based on the Work Program “Public Hearing Report” snapshot released in December 2022, is \$431 million. The major funding source is Federal (47%), followed by State (41%), and Collier County (12%), as shown in Figure 4 on the following page. Major investment categories are shown as percentages in Figure 5. (The summary chart of the prior TIP, FY 2023-2027, is shown in Figure 5 for comparison purposes.) Multimodal investments are comparable to last year’s TIP; and State investment in Maintenance and Operations has grown slightly relative to Highway Capacity. The two largest categories of funding are Maintenance and Operations and Highway Capacity Improvements.

Figure 3: Total Initial Funding Amounts, Last 5 TIPs

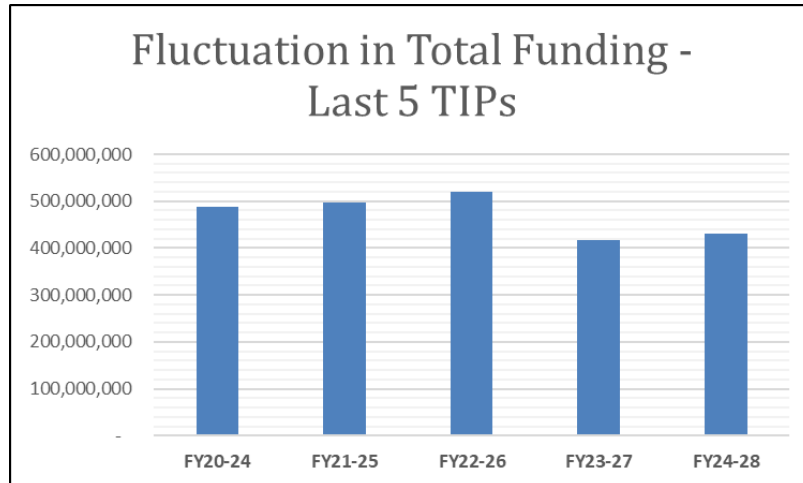


Figure 4: Funding Sources

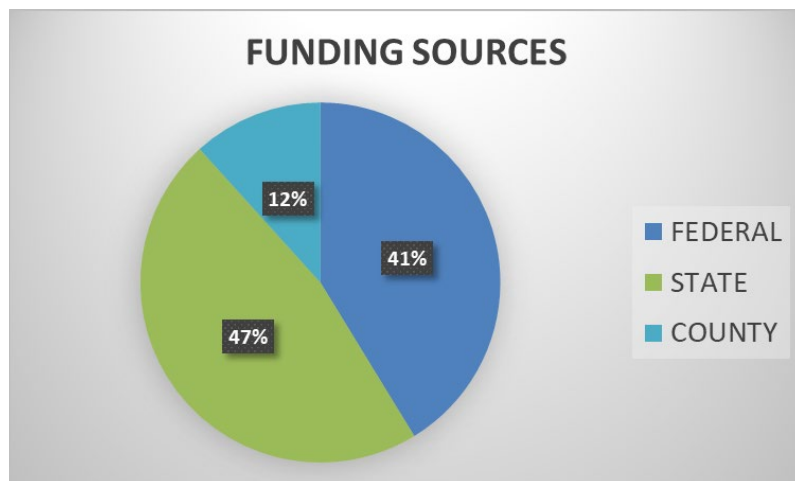


Figure 5: Percent Funding by Major Category FY 24-28

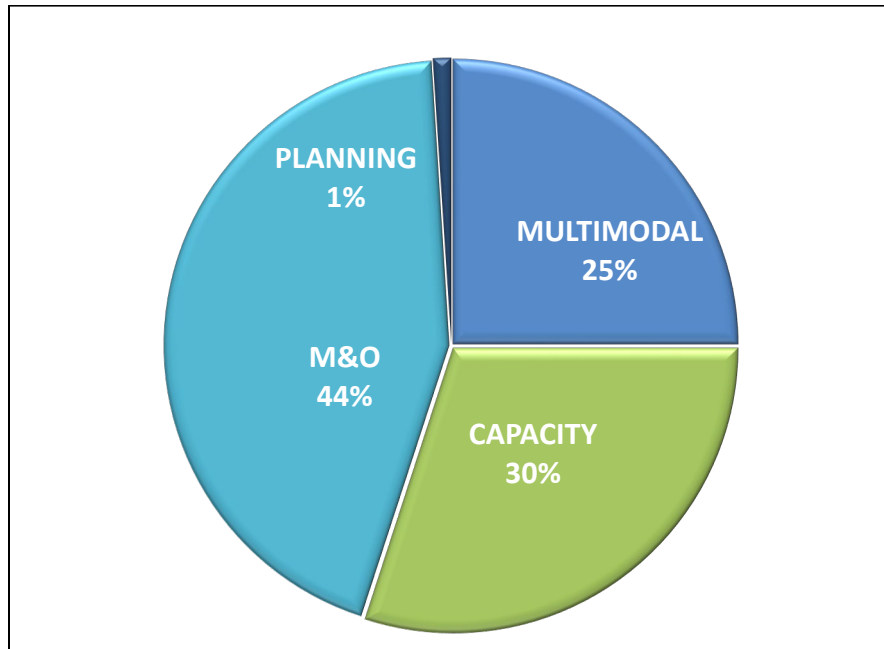
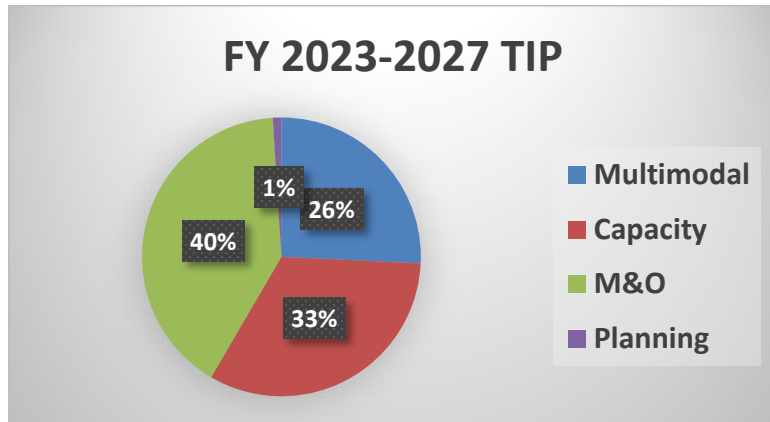


Figure 6: Percent Funding by Major Category FY23-27

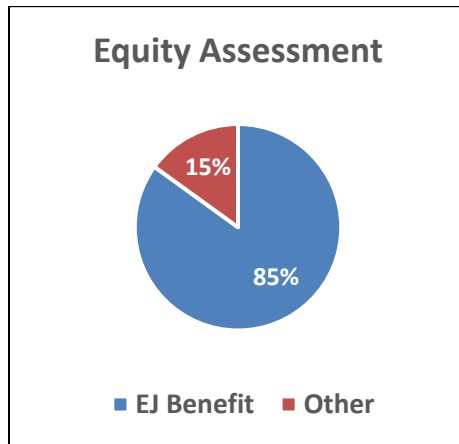


The Equity Assessment shows that 85% of the programmed investment in Highway Capacity, Safety, Bicycle and Pedestrian, Bridge, Transit and Congestion Management (SU Box Funds) is of benefit to traditionally underserved minority populations within Collier County.

Table 1: Equity Funding Analysis

Category	Totals	EJ Serving
Transit	\$57,572,910	\$57,572,910
Bike-Ped	\$17,234,447	\$9,036,020
CM	\$9,755,833	\$8,011,089
Capacity	\$125,533,937	\$110,649,560
Safety	\$3,128,685	\$3,128,685
Bridge	\$14,451,208	\$4,715,000
	\$227,677,020	\$193,113,264
		85%

Figure 7: Equity Assessment



HIGHWAY FUNDING SOURCES

The following highlights the primary federal and state funding sources used to support MPO planning activities; the design and construction of transportation projects; and facilitation of transit operations and capital acquisitions.

Federal (FHWA)

Surface Transportation Block Group Program (STBGP): The STBGP provides legislatively specified flexible funding that may be used by states and localities for projects on any Federal-aid eligible highway including the National Highway System (NHS), bridge projects on any public road, transit capital projects, and intra-city and inter-city bus terminals and facilities. These flexible funds are not based on a restrictive definition of program eligibility and allow local areas to choose local planning priorities. There are also flexible FTA Urban Formula Funds. STBGP funds can be used to increase capacity, improve safety, relieve congestion and enhance transportation systems. The level of STBGP funding is determined by a formula. STBGP-Urban (SU) funds are allocated to MPOs

with over 200,000 population, such as Collier MPO. Such MPOs are referred to as Transportation Management Areas (TMA).

Transportation Alternatives Program (TAP): The TAP was established by MAP-21 as a new funding program, and is currently set aside from the STBGP (23 U.S.C. 133(h)). Eligible activities include Transportation Alternatives (TA) as defined in 23 U.S.C. 133(h) and MAP-21 §1103. TA funds are primarily used for the construction, planning and design of bicycle and pedestrian facilities, traffic calming techniques, compliance with the Americans with Disabilities Act of 1990 [42 U.S.C. 1201 et seq.], environmental mitigation activities, the Recreational Trails Program (RTP) under 23 U.S.C. 206, and Safe Routes to School under 23 U.S.C. 208. TA funds cannot be used for routine maintenance and operations.

Highway Safety Improvement Program (HSIP): HSIP funds highway safety improvements and may be used to fund any identified highway safety improvement project on any public road or publicly owned bicycle or pedestrian pathway or trail; or any project to maintain minimum levels of retro reflectivity with respect to a public road without regard to whether the project is included in an applicable State strategic highway safety plan. Terms, including “highway safety improvement project” are defined in 23 U.S.C. 148.

Metropolitan Planning Program (PL): FHWA allocates funding for this program to FDOT, which in turn allocates funds by formula to MPOs to carry out the metropolitan transportation planning process required by 23 U.S.C. 134, including development of the Unified Planning Work Program (UPWP), the Long Range Transportation Plan (LRTP), the Transportation Improvement Program (TIP) and other planning documents.

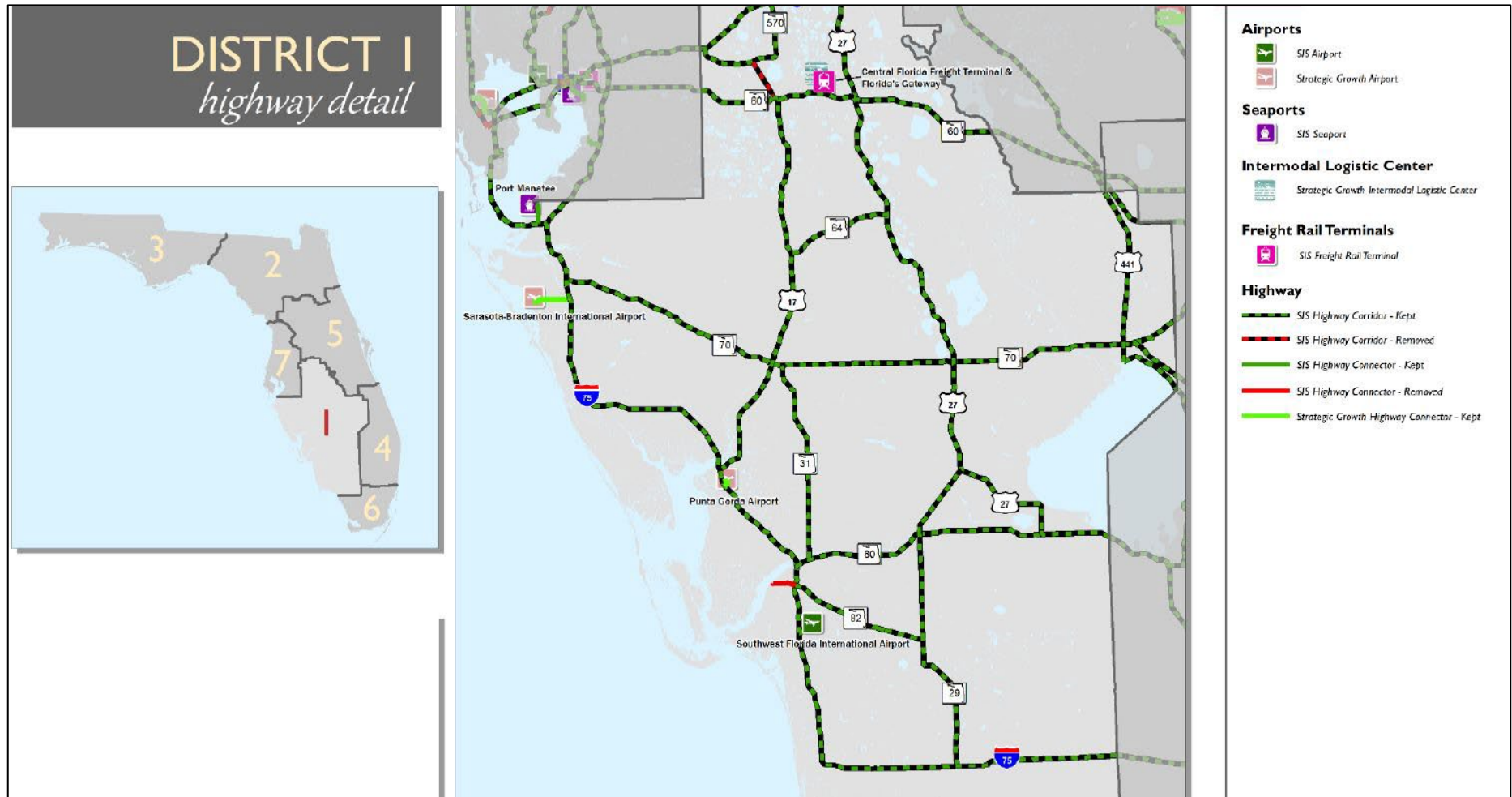
State (FDOT)

Strategic Intermodal System (SIS): Created in 2003, the SIS is a high priority network of transportation facilities critical to Florida’s economic competitiveness and quality of life. The SIS, shown in Figure 8 on the following page, includes the State’s largest and most significant highways, commercial service airports, spaceports, waterways and deep-water seaports, rail corridors, freight rail terminals, and passenger rail and intercity bus terminals.

I-75, State Route 29 and State Route 82 are identified as SIS facilities. FDOT programs SIS funds through the development of the Strategic Intermodal System Funding Strategy (Appendix A). See Figure 8 on the following page.

Transportation Regional Incentive Program (TRIP): The TRIP was created pursuant to § 339.2819 and §339.155 Florida Statutes to provide an incentive for regional cooperation to leverage investments in regionally significant transportation facilities including both roads and public transportation. TRIP funds provide state matching funds for improvements identified and prioritized by regional partners which meet certain criteria. TRIP funds are used to match local or regional funds by providing up to 50% of the total project cost for public transportation projects. In-kind matches such as right-of-way donations and private funds made available to the regional partners are also allowed. The Collier MPO and Lee County MPO Boards jointly adopt regional priorities to access TRIP funds. Regionally significant projects are projects that are located on the Lee County/Collier MPO Joint Regional Roadway Network (see Appendix B). FDOT may program State dedicated revenues to fund prioritized regionally significant projects.

Figure 8: SIS System



Local

Local Funds: Local Funds are programmed when a portion of a project's funding is being provided from a local or third party source. This source could be a city, a county, an expressway authority, etc. Local funds may be used for all program areas and may be required for some federal and state programs. For example, projects funded under the Transportation Regional Incentive Program and County Incentive Grant Program require up to a 50% local match. Projects funded with federal aid that are off-system - off the state highway system (SHS) - also require up to a 50% local match. Please refer to Individual program areas for these requirements.

TRANSIT FUNDING SOURCES

FDOT and the FTA both provide funding opportunities for transit and transportation disadvantaged projects through specialized programs. In addition, FHWA transfers funds to FTA which provide substantial additional funding for transit and transportation disadvantaged projects. When FHWA funds are transferred to FTA, they are transferred to FTA Urbanized Area Formula Program (§5307). According to FTA Circular 9070.1G, at a State's discretion Surface Transportation funds may be "flexed" for transit capital projects through the Non-Urbanized Area Formula Program (§5311), and according to FTA Circular 9040.1G with certain FHWA funds to Elderly and Persons with Disabilities Program (§5310). In urbanized areas over 200,000 in population, the decision on the transfer of flexible funds is made by the MPO. In areas under 200,000 in population, the decision is made by the MPO in cooperation with FDOT. In rural areas, the transfer decision is made by FDOT. The decision to transfer funds flows from the transportation planning process and established priorities.

§5305: Metropolitan Transportation Planning Program Funds: State Departments of Transportation sub-allocate §5305 formula-based program funding to MPOs including the Collier MPO. The program provides funding to support cooperative, continuous, and comprehensive planning for making transportation investment decisions in metropolitan areas as well as statewide. Funds are available for planning activities that (a) support the economic vitality of the metropolitan area, especially by enabling global competitiveness, productivity, and efficiency; (b) increase the safety and security of the transportation system for motorized and non-motorized users; (c) increase the accessibility and mobility of people and freight; (d) protect and enhance the environment, promote energy conservation, improve the quality of life, and promote consistency between transportation improvements and State and local planned growth and economic development patterns; (e) enhance the integration and connectivity of the transportation system for people and freight across and between modes; (f) promote efficient system management and operation; and (g) emphasize preservation of the existing transportation system.

Starting in FY 2023 FDOT and the MPOs will participate in the Consolidated Planning Grant (CPG) program. This program merges FTA 5305(d) Metropolitan Planning funds with FHWA Planning (PL) funds. Once the two funding sources are consolidated, the funds will be administered by FHWA and will be considered FHWA PL funds. The CPG streamlines the delivery of MPO funds, provides the MPO greater flexibility to use their planning funds and reduces the number of grants being administered by the MPO.

§5307 - Urbanized Area (UZA) Formula Program Funds: The Bonita Springs (Naples) FL UZA receives an annual allocation of § 5307 funding which may be used for: (a) transit capital and operating assistance in urbanized areas; (b) transportation-related planning; (c) planning, engineering, design and evaluation of transit projects; and (d) other technical transportation-related studies. Eligible capital investments include: (a) replacement, overhaul and rebuilding of buses; (b) crime prevention and security equipment; (c) construction of maintenance and passenger facilities; (d) new and existing fixed guide-way systems including rolling stock and rail stations; and (e) overhaul and rebuilding of vehicles, track, signals, communications, and computer hardware and software. All preventive maintenance and some Americans with Disabilities Act (ADA) complementary paratransit service costs are considered eligible capital costs. MAP-21 amended this program to include expanded eligibility for operating expenses for systems with 100 or fewer buses. Collier County receives at least \$2 million dollars each year to assist in transit capital expenses. Local/State matches for §5307 consist of toll revenue credits issued by FDOT and local funds which follow FTA match guidelines. For urbanized areas with populations greater than 200,000, including Collier County, funds are apportioned and flow directly to a locally selected designated recipient. Collier County is the designated recipient for the urbanized area §5307 funding.

§5310 – Transportation for Elderly Persons and Persons with Disabilities: The Federal goal of the §5310 program is to provide assistance in meeting the needs of elderly persons and persons with disabilities where public transit services are unavailable, insufficient or inappropriate. Funds are apportioned based on each state's population share of these groups of people. Eligible activities for §5310 funding include: (a) services developed that are beyond what is required by the Americans with Disabilities Act; (b) projects that will improve access to fixed route service and/or decrease reliance by individuals with disabilities on complementary paratransit; and (c) projects that provide an alternative to public transportation that assists seniors and individuals with disabilities.

MAP-21 apportions these funds to designated recipients based on a formula. In Florida, the §5310 Program is administered by FDOT on behalf of FTA with funding allocated to the Bonita Springs (Naples) Urbanized Area. Projects selected must be included in a locally developed, coordinated public transit human services transportation

plan. FDOT calls for § 5310 applications annually and awards funds through a competitive process.

§ 5311 - Rural Area Formula Grant: This program (49 U.S.C. 5311) provides formula funding to states to support public transportation in areas with populations less than 50,000. Program funds are apportioned to each state based on a formula that uses land area, population, and transit service. According to Federal program rules, program funds may be used for capital operating, state administration, and project administration expenses; however, Florida allows eligible capital and operating expenses.

In Florida, the §5311 Program is administered by FDOT. Program funds are distributed to each FDOT district office based on its percentage of the state's rural population. Each district office allocates program funds to designated eligible recipients through an annual grant application process. §5311 funds in Collier County are used to provide fixed route service to rural areas such as Immokalee and Golden Gate Estates.

§5339 – Bus and Bus Facilities Funds: This program makes federal resources available to state and direct recipients to replace, rehabilitate and purchase buses and related equipment, and to construct bus-related facilities including technological changes or innovations to modify low or no emission vehicles or facilities. Funding is provided through formula allocations and competitive grants. A sub-program provides competitive grants for bus and bus facility projects that support low and zero-emission vehicles. Eligible recipients include direct recipients that operate fixed-route bus service or that allocate funding to fixed route bus operators; state or local governmental entities; and federally recognized Native American tribes that operate fixed route bus service that are eligible to receive direct grants under §5307 and §5311.

Transportation Disadvantaged Program Funds: Chapter 427, Florida Statutes, established the Florida Commission for the Transportation Disadvantaged (CTD) with the responsibility to coordinate transportation services provided to the transportation disadvantaged through the Florida Coordinated Transportation System. The CTD also administers the Transportation Disadvantaged Trust Fund. Transportation disadvantaged individuals are those who cannot obtain their own transportation due to disability, age, or income.

The Collier MPO, through the Local Coordinating Board (LCB), identifies local service needs and provides information, advice and direction to the Community Transportation Coordinator (CTC) on the coordination of services to be provided to the transportation disadvantaged [Chapter 427, Florida Statutes]. The Collier County Board of County Commissioners (BCC) is designated as the CTC for Collier County and is responsible for ensuring that coordinated transportation services are provided to the transportation disadvantaged population of Collier

County.

Public Transit Block Grant Program: The Public Transit Block Grant Program was established by the Florida Legislature to provide a stable source of funding for public transit [341.052 Florida Statutes]. Specific program guidelines are provided in FDOT Procedure Topic Number 725-030-030. Funds are awarded by FDOT to those public transit providers eligible to receive funding from FTA's §5307 and §5311 programs and to CTCs. Public Transit Block Grant funds may be used for eligible capital and operating costs of providing public transit service. Program funds may also be used for transit service development and transit corridor projects. Public Transit Block Grant projects must be consistent with applicable approved local government comprehensive plans.

Public Transit Service Development Program: The Public Transit Service Development Program was enacted by the Florida Legislature to provide initial funding for special projects [341Florida Statutes]. Specific program guidelines are provided in FDOT Procedure Topic Number 725-030-005. The program is selectively applied to determine whether new or innovative techniques or measures could be used to improve or expand public transit services. Service Development Projects specifically include projects involving the use of new technologies for services, routes or vehicle frequencies; the purchase of special transportation services; and other such techniques for increasing service to the riding public. Projects involving the application of new technologies or methods for improving operations, maintenance, and marketing in public transit systems are also eligible for Service Development Program funding. Service Development projects are subject to specified times of duration with a maximum of three years. If determined to be successful, Service Development Projects must be continued by the public transit provider without additional Public Transit Service Development Program Funds.

PROJECT PRIORITY AND PROJECT SELECTION PROCESSES

The method to select projects for inclusion in the TIP depends on whether the metropolitan area has a population of 200,000 or greater. Metropolitan areas with populations greater than 200,000 are called Transportation Management Areas (TMA). The Collier MPO is a TMA. In a TMA, the MPO selects many of the Title 23 and FTA funded projects for implementation in consultation with FDOT and local transit operators. Projects on the National Highway System (NHS) and projects funded under the bridge maintenance and interstate maintenance programs are selected by FDOT in cooperation with the MPO. Federal Lands Highway Program projects are selected by the respective federal agency in cooperation with FDOT and the MPO [23 C.F.R. 450.332(c)]. FDOT coordinates with

the MPO to ensure that projects are also consistent with MPO priorities.

Federal and State transportation programs help the Collier MPO complete transportation projects which are divided into several categories including: Highway Capacity Enhancement, Safety, Bridge, Congestion Management, Bicycle and Pedestrian, FDOT Maintenance and Operations, Transportation Planning, Transit, Transportation Disadvantaged and Aviation.,. Many of these projects require multiple phases which must be completed sequentially. Project phases may include: Project Development & Environment studies (PD&E), Preliminary Engineering (PE), Right-of-Way acquisition (ROW), Railroads and Utilities (RRU) and Construction (CST). Some phases may require multi-year efforts to complete, therefore it is often necessary to prioritize only one or two phases of a project within a TIP with the next phase(s) being included in subsequent TIPs.

All projects in the TIP must be consistent with the Collier MPO 2045 Long Range Transportation Plan (LRTP) approved on December 11, 2020. Projects were included in the LRTP based on their potential to improve the safety and/or performance of a facility; increase capacity or relieve congestion; and preserve existing transportation investments. TIP projects are also consistent, to the extent feasible, with the Capital Improvement Programs and Comprehensive Plans of Collier County, the City of Naples, the City of Marco Island, and the City of Everglades as well as the Master Plans of the Collier County Airport Authority and the Naples Airport Authority. With minor exceptions, projects in the TIP must also be included in the FDOT Five-Year Work Program (WP) and the State Transportation Improvement Program (STIP).

The MPO's 2022 Transportation Project Priorities, for inclusion in the FY2024 – FY2028 TIP, were adopted by the MPO Board as a separate item from the adoption of the FY2023 - FY2027 TIP, on the same day of June 10, 2022. The MPO and FDOT annually update the TIP, FDOT Work Program (WP) and STIP by adding a “new fifth year” which maintains rolling five-year programs. FDOT coordinates this process with the MPO to ensure that projects are consistent with MPO priorities. Each year, the MPO prioritizes projects derived from its adopted LRTP and based on the MPO's annual allocation of SU funds, State Transportation Trust Funds and other funding programs. The MPO's LOPP is formally reviewed by the Technical Advisory Committee (TAC), Citizens Advisory Committee (CAC), Bicycle and Pedestrian Advisory Committee (BPAC), and Congestion Management Committee (CMC), and is approved by the MPO Board before being transmitted to FDOT for funding consideration (see Appendix H for a description of the criteria used for project prioritization). The LOPP includes Highway, Bicycle/Pedestrian, Congestion Management, Safety, Bridge, Transit and Planning projects which are illustrated on the following pages. All projects funded through the FDOT Work Program are included in Part I of this TIP. Table 2 shows the general timeframe for the MPO's establishment of project priorities and the development of the FY2024 – FY2028 TIP.

Safety has always been an important part of the MPO’s project prioritization process. Safety criteria are included in the prioritization process for bicycle and pedestrian, congestion management and bridge priorities. Highway and SIS priorities are generated by the Long Range Transportation Plan which emphasizes safety. As the MPO develops new lists of project priorities, the new federal performance measures will be incorporated into the criteria.

Table 2: General Timeframe for FY2024-2028 TIP Process

Mar 2021 - March 2022	MPO solicits candidate projects for potential funding in the new 5 th year of FDOT’s FY2024 - FY2028 Work Program, aka the MPO’s FY 2024-2028 TIP.
June 2022	MPO adopts prioritized list of projects for funding in the MPO FY2024 - FY2028 Work Program/TIP
Jan 2023 – April 2023	FDOT releases Tentative Five-year Work Program for FY2024 - FY2028
March – June 2023	MPO produces draft FY2024 - 2028 TIP; MPO Board and committees review draft TIP; MPO advisory committees endorse TIP
June 2023	MPO Board adopts FY2024 – FY2028 TIP which is derived from FDOT’s Tentative Five-year Work Program. MPO adopts LOPP for funding in the FY2025 - FY2029 TIP
July 2023	FDOT’s Five-Year Work Program FY2024 - FY2028 (which includes the MPO TIP) is adopted and goes into effect. (The Statewide Transportation Improvement Program goes into effect October 1, 2023)
September 2023	MPO adopts TIP Amendment for inclusion of Roll Forward Report

2022 HIGHWAY (& FREIGHT) PRIORITIES

Highway priorities submitted in 2022 are consistent with the 2045 LRTP Cost Feasible Plan. The MPO Board approved the Highway priorities list on June 10, 2022 (Table 3 on the following page), which was forwarded to FDOT for consideration of future funding.

2022 HIGHWAY PRIORITIES - 2045 LRTP- Cost Feasible Plan

Adopted June 10, 2022

updated 3/3/23

LRTP MAP ID	Facility	Limit From	Limit To	Final Proposed Improvement - 2045 LRTP	Total Project Cost (PDC)	Construction Time Frame	5-Year Window in which CST is Funded by Source				PROJECT STATUS in Final Work Program / MPO TIP FY23-27					Draft FY24-28 Work Program	2050 SIS CFP FY33-50	Moving Florida Forward	
							2026-2030 PLAN PERIOD 2			Projects Funded in CFP									
							Phase	Source	YOE Cost	YOE	FPN	Phase	Source	FY	Amount				
50	SR 29	N of New Market Rd	SR 82	Widen from 2 lanes to 4-lanes (with center turn lane)	\$64,792,368	2026-30	CST	SIS	\$30,360,000	\$30,360,000	4175406	ENV CST	TALT ACNP, D1	2023 & 26 2027	\$680,000 \$33,752,368	add \$2.057m ROW, \$576k utilities FY25		\$44m CST FY26	
23	I-75 (SR93) Interchange	Golden Gate Pkwy		Interchange Improvement	\$9,590,000	2026-30	PE CST	OA OA	\$580,000 \$12,240,000	\$12,820,000									
25	I-75 (SR93) Interchange	Immokalee Rd		Interchange Improvement (DDI Proposed)	\$9,590,000	2026-30	PE CST	OA OA	\$580,000 \$12,240,000	\$12,820,000							\$9,999m PD&E & PE \$10 m ROW		
57	US41 (SR90)(Tamiami Trail E)	Goodlette-Frank Rd		Major Intersection Improvement	\$13,000,000	2026-30	PE ROW CST	OA OA OA	\$630,000 \$2,970,000 \$13,410,000	\$17,010,000									
58	US41 (SR90)(Tamiami Trail E)	Greenway Rd	6 L Farm Rd	Widen from 2-lane to 4-lanes	\$31,880,000	2026-30	PE ROW CST	OA OA OA	\$ 3,910,000 \$ 4,460,000 \$ 33,530,000	\$41,900,000									
111	US41 (SR90) (Tamiami Trail)	Immokalee Rd		Intersection Innovation / Improvements	\$17,500,000	2026-30	PE CST	OA OA	\$ 3,130,000 \$ 20,120,000	\$23,250,000									
	\$146,352,368														Subtotal	\$34,432,368			
Plan Period 3 & 4 Construction Funded Projects - Initiated in Plan Period 2							2026-2030			CFP	PROJECT STATUS TENTATIVE WORK PROGRAM FY24-28					Draft FY24-28 Work Program	2050 SIS CFP FY33-50	Moving Florida Forward	
MAP ID	Facility	Limit From	Limit To	Project Description	Total Project Cost (PDC)	CST Time Frame	Phase	Source	Funding Request	2026-2030 TOTAL	FPN	Phase	Source	FY	Amount				
39	Old US41	US41	Lee/Collier County Line	Widen from 2 lanes to 4-lanes	\$22,590,000	2031-2035	PE ROW	OA OA	\$3,850,000 \$170,000	\$4,020,000	435110-2	PE	SU	2028	3,001,000				
59	US 41 (SR90) (Tamiami Trail)	Collier Blvd		Major Intersection Improvement	\$17,250,000	2031-2035	PE	OA	\$2,810,000	\$2,810,000									
60	US41 (SR90)(Tamiami Trail)	Immokalee Rd	Old US 41	Complete Streets Study for TSM&O Improvements	\$17,250,000	2031-2035	PE	OA	\$460,000	\$460,000									
22	I-75 (SR93) New Interchange	Vicinity of Everglades Blvd		New Interchange	\$42,260,000	2036-2045	PE	OA	\$3,760,000	\$3,760,000	FDOT is conducting feasibility study independent of I-75 master plan; anticipate report in Fall 2023								
C1	Connector Roadway from New I-75 Interchange	Golden Gate Blvd	Vanderbilt Beach Rd	4-lane Connector Roadway from New Interchange (Specific Location TBD during Interchange PD&E	\$17,570,000	2036-2045	PE	OA	\$440,000	\$440,000									
C2	Connector Roadway from New I-75 Interchange	I-75 (SR93)	Golden Gate Blvd	4-lane Connector Roadway from New Interchange (Specific Location TBD during Interchange PD&E	\$80,590,000	2036-2045	PE	OA	\$2,000,000	\$2,000,000									
Subtotal					\$197,510,000				\$13,490,000										
HIGHWAYS - Freight Priorities							2026-2030			CFP	Project Status Final Work Program / MPO TIP FY 23-					Draft FY24-28 Work Program	2050 SIS CFP FY33-50	Moving Florida Forward	
MA P ID	Facility	Limit From	Limit To	Project Description	Total Project Cost (PDC)	CST Time Frame	Phase	Source	Funding Request	YOE	FPN	Phase	Source	FY	Amount				
50	SR 29	New Market Rd N	N of SR 82	Widen from 2 lanes to 4-lanes (with center turn lane)	\$74,829,266	2026-30	CST	SIS	\$30,360,000	\$30,360,000	4175406	ENV/ROW CST	SIS SIS	2026 2027	\$2,016,919 \$33,752,368				
51	SR 29	Immokalee Rd (CR 846)	New Market Rd N	New 4-lane Rd (aka The Immokalee Bypass)	\$33,103,090	unfunded in 2045 LRTP; would require amendment	CST	SIS	\$32,793,090	TBD	4175405	ENV ROW	SIS SIS	2024 & 25 2024 & 25	\$310,000 \$6,676,616			\$85m CST FY26	
Subtotal					\$107,932,356				\$63,153,090						\$36,079,287				
I-75 S Corridor Master Plan																WP	SIS	MFF	
	I-75	GG Pkwy	Bonita Beach Rd	Add 4 lanes to build 10													\$8.162m PDE, PE	\$578m FY27 CST	
STATUS OF PREVIOUSLY FUNDED PRIORITIES											FY 2023-27 TIP (not in Draft Work Program 24-28)					WP	SIS	MFF	
	I-75	Pine Ridge		DDI						445296-2	CST		2023	\$5.45m					

2022 BRIDGE PRIORITIES

Bridge related priorities are consistent with the 2045 LRTP. The 2020 Bridge Priorities (Table 4) were approved by the MPO Board on June 12, 2020 and forwarded to FDOT for consideration of future funding. The Board of County Commissioners approved the East of CR951 Bridge Reevaluation Study on May 25, 2021, updating a 2008 study.

Table 4: 2020 Bridge Priorities (2018 & 2019 priorities w/ funding status updated*)

Rank	Location	Cost Estimate	Status
1	16th Street NE, south of 10th Ave NE	\$8,000,000	CST \$4.9 m SU/CM CST FY22 FY21-25 TIP
2	47th Avenue NE, west of Everglades Boulevard	\$8,000,000	PD&E completed

**Priorities date from the East of 951 Bridge Study (2008)*

2022 TRANSIT PRIORITIES

Florida State Statutes require each transit provider in Florida that receives State Transit Block Grant funding to prepare an annual Transit Development Plan (TDP). The TDP is a ten-year plan for Collier Area Transit (CAT) that provides a review of existing transportation services and a trend analysis of these services. The TDP is incorporated into the 2045 LRTP – Cost Feasible Plan. Table 5 on the following page shows the 2022 Transit Priorities approved by the MPO Board on June 10, 2022 and submitted to FDOT for consideration of future funding.

Figure 5: 2022 Transit Priorities

2022 Transit Priorities Adopted 6-10-22							
Improvement	Category	Ranking	Implementation Year	Annual Cost	3-Year Operating Cost	10-Year Operating Cost	Capital Cost
Maintenance and Operations Facility Replacement	Transit Asset Management (TAM)	1	2025	\$ -	\$ -	\$ -	\$7,900,000
Administration/Passenger Station Roof Replacement	Transit Asset Management (TAM)	2	2022	\$ -	\$ -	\$ -	\$357,000
Route 15 from 90 to 45 minutes	Increase Frequency	3	2023	\$163,238	\$489,715	\$1,632,384	\$503,771
Route 11 from 30 to 20 minutes	Increase Frequency	4	2023	\$652,954	\$1,958,861	\$6,529,536	\$503,771
Route 12 from 90 to 45 minutes	Increase Frequency	5	2023	\$282,947	\$848,840	\$2,829,466	\$503,771
Route 16 from 90 to 45 minutes	Increase Frequency	6	2024	\$156,105	\$468,316	\$1,561,054	\$503,771
Immokalee Transfer Facility (Building)	Transit Asset Management (TAM)	7	2025		\$0		\$585,000
Fixed Route Bus - Replacement	Transit Asset Management (TAM)	8	2023	\$ -	\$ -	\$ -	\$520,000
Route 14 from 60 to 30 minutes	Increase Frequency	9	2024	\$243,915	\$731,744	\$2,439,146	\$512,698
Site SL-15 Creekside	Park and Ride	10	2024	\$ -	\$ -	\$ -	\$564,940
Beach Lot Vanderbilt Beach Rd	Park and Ride	11	2024	\$ -	\$ -	\$ -	\$2,318,200
Route 17/18 from 90 to 45 minutes	Increase Frequency	12	2024	\$258,550	\$775,649	\$2,585,495	\$503,771
Route 13 from 40 to 30 minutes	Increase Frequency	13	2024	\$83,712	\$251,135	\$837,115	\$512,698
New Island Trolley	New Service	14	2025	\$551,082	\$1,653,246	\$5,510,821	\$864,368
Study: Mobility on Demand	Other Improvements	15	2025	\$ -	\$ -	\$ -	\$150,000
Study: Fares	Other Improvements	16	2025	\$ -	\$ -	\$ -	\$150,000
Support Vehicle - Replacement	Transit Asset Management (TAM)	17	2024	\$ -	\$ -	\$ -	\$30,000
New Bayshore Shuttle	New Service	18	2026	\$201,000	\$602,999	\$2,009,995	\$531,029
Support Vehicle - Replacement	Transit Asset Management (TAM)	19	2025	\$ -	\$ -	\$ -	\$30,000
Radio Rd Transfer Station Lot	Park and Ride	20	2027	\$ -	\$ -	\$ -	\$479,961
Beach Lot Pine Ridge Rd	Park and Ride	21	2027	\$ -	\$ -	\$ -	\$2,587,310
Immokalee Rd - Split Route 27 creating EW Route	Route Network Modifications	22	2028	\$189,885	\$569,654	\$1,898,846	\$550,016
Fixed Route Bus - Replacement	Transit Asset Management (TAM)	23	2027	\$ -	\$ -	\$ -	\$525,000
Collier Blvd - Split Route 27 creating NS Route	Route Network Modifications	24	2028	\$189,885	\$569,654	\$1,898,846	\$550,016
Fixed Route Bus - Replacement	Transit Asset Management (TAM)	25	2027	\$ -	\$ -	\$ -	\$525,000
New Route 19/28 - Extend Hours to 10:00 PM	Service Expansion	26	2028	\$29,288	\$87,863	\$292,876	\$0
Fixed Route Bus - Replacement	Transit Asset Management (TAM)	27	2027	\$ -	\$ -	\$ -	\$525,000
Route 24 - Extend Hours to 10:00 PM	Service Expansion	28	2028	\$30,298	\$90,893	\$302,976	\$0
Fixed Route Bus - Replacement	Transit Asset Management (TAM)	29	2027	\$ -	\$ -	\$ -	\$525,000
Goodlette Frank Rd - Split Route 25 creating NS Route	Route Network Modifications	30	2028	\$183,805	\$551,416	\$1,838,052	\$550,016
MOD – North Naples	New Service	31	2030	\$81,723	\$245,169	\$817,230	\$81,961
New Autonomous Circulator	New Service	32	2030	\$52,411	\$157,232	\$524,105	\$569,681
MOD – Marco Island	New Service	33	2030	\$108,912	\$326,736	\$1,089,119	\$81,961
MOD – Golden Gate Estates	New Service	34	2030	\$163,446	\$490,338	\$1,634,460	\$81,961
New Naples Pier Electric Shuttle	New Service	35	2030	\$82,213	\$246,638	\$822,125	\$569,681
MOD – Naples	New Service	36	2030	\$193,889	\$581,666	\$1,938,887	\$81,961

2022 CONGESTION MANAGEMENT PRIORITIES

Transportation Management Areas (urbanized areas with populations over 200,000) are required by 23 C.F.R. 450.322 to have a Congestion Management Process (CMP) that provides for the effective and systematic management and operation of new and existing facilities by using travel demand reductions and operational management strategies. CMP projects that are eligible for Federal and state funding include sidewalk/bicycle paths and/or facilities and congestion management projects that alleviate congestion, do not require the acquisition of right-of-way and demonstrate quantifiable performance measures.

The MPO allocates its SU funds² on a five-year rotating basis. In 2021, congestion management received 100% of the SU funds, approximately \$5 million. The 2021 congestion management priorities are shown in Table 5 (next page) updated for 2022.. The projects are consistent with the 2017 Congestion Management Process, the 2020 Transportation System Performance Report and the 2045 LRTP. They were adopted by the MPO Board on June 11, 2021.



² Surface Transportation Funds for Urbanized Area – with population greater than 200,000. Allocation of funds is determined by a formula.

Table 6: 2022 CONGESTION MANAGEMENT PROJECT PRIORITIES - Funding Status

Project ID #	Project Name	Submitting Agency/ Jurisdiction	Total Estimated Project Cost (rounded to nearest \$100)	Phases	Target FY for Programming	Funding Status
1	91st Ave N (Construction of a 5' wide sidewalk along the south side of the road)	Collier County TransPlan	\$ 640,500	PE, CST, CEI	2027	DSN, CST FY25, 27 \$1,137,458 in FY23-27 TIP
2	Vanderbilt Beach Road Corridor Study (Airport Rd to Livingston Rd)	Collier County TransPlan	\$ 430,000	PLN STUDY	2027	PD&E\$431,000 FY26 in FY23-27 TIP
3	ITS Fiber Optic and FPL Power Infrastructure - 18 locations	Collier County Traffic Ops	\$ 830,000	PE, CST	2023-2027	\$831,000 FY26 in FY23-27 TIP
4	ITS Vehicle Detection Update/Installation at 73 Signalized Intersections in Collier County	Collier County Traffic Ops	\$ 991,000	CST	2023-2027	\$992,000 FY28 in FY24-28 Tent. W. P.
5	ITS ATMS Retiming of Arterials	Collier County Traffic Ops	\$ 881,900	PE	2023-2027	
		TOTAL	\$ 3,773,400			

BICYCLE and PEDESTRIAN PRIORITIES

The priorities were derived from the 2019 Collier MPO Bicycle and Pedestrian Master Plan (BPMP), which is incorporated by reference into the 2045 LRTP. The BPMP continues the MPO's vision of providing a safe, connected and convenient on- road and off-road network throughout the Collier MPA to accommodate bicyclists and pedestrians as well as a similar goal of improving transportation efficiency and enhancing the health and fitness of the community while allowing for more transportation choices. See Table 7 below.

Table 7: 2022 BICYCLE & PEDESTRIAN PROJECT PRIORITIES - adopted June 10, 2022 - Funding Status				Status
Rank	Project Name	Submitting Agency	Funding Request	FY24-28 Tent.W.P.
1	Immokalee Sidewalks	Collier County	\$1,079,000	DSN, 2027
2	Bayshore CRA Sidewalks	Collier County	\$ 239,824	DSN, 2027
3	Naples Manor Sidewalks	Collier County	\$1,100,000	DSN, 2028
4	Golden Gate City Sidewalks	Collier County	\$ 309,100	DSN, 2028
5	Everglades City Phase 4 Bike/Ped Improvements	Everglades City	\$ 563,380	DSN, 2028
6	Marco Island - Bald Eagle Dr Bike Lanes	Marco Island	\$ 802,475	CST, 2028
7	Naples Park Sidewalks - 106 Ave North	Collier County	\$ 621,000	DSN, 2027
8	Naples Park Sidewalks - 108 Ave North	Collier County	\$ 627,000	DSN, 2027
9	Naples Park Sidewalks - 109 Ave North	Collier County	\$ 622,000	DSN, 2027
10	Vanderbilt Beach Rd Pathway	Collier County	\$ 703,000	DSN, 2028
Total			\$ 6,666,779	

REGIONAL PRIORITIES – TRANSPORTATION REGIONAL INCENTIVE PROGRAM (TRIP)

In addition to local MPO priorities, the Collier MPO coordinates with the Lee County MPO to set regional priorities. The Lee County and Collier MPOs entered an Interlocal Agreement by which they set policies to prioritize regional projects. The Transportation Regional Incentive Program (TRIP). TRIP is a discretionary program that funds regional projects prioritized by the two MPOs. The TRIP priorities approved by the MPO Board on June 10, 2022, are shown in Table 8 on the following page.

Table 8: 2022 Regional Priorities – Joint List for Lee and Collier Counties

Sponsor	Route	From	To	Proposed Improvement	Requested Phase	Total Cost	Requested TRIP Funds	Staff Priority Order	State Funding Level	Fiscal Year
2021/2022										
Lee County	Corkscrew Road	E.of Ben Hill Griffin	Bella Terra	2L to 4L	CST	\$24,525,000	\$6,975,000	Funded	\$ 2,651,966	FY 21/22
Lee County	Ortiz	Colonial Blvd	SR 82	2L to 4L	CST	\$16,520,000	\$4,000,000			
2022/2023										
Lee County	Corkscrew Road	Bella Terra	Alco Road	2L to 4L	CST	\$16,068,000	\$4,000,000			
Lee County	Three Oaks Ext.	Fiddlesticks Canal Crossing	Pony Drive	New 4L	CST	\$60,774,000	\$8,000,000			
2023/2024										
Collier County	Collier Blvd	Golden Gate Main Canal	Golden Gate Pkwy	4L to 6L	Des/Build	\$38,664,000	\$5,000,000			
Lee County	Three Oaks Ext.	Pony Drive	Daniels Parkway	New 4L	CST	\$31,720,000	\$7,500,000			
Collier County	Vanderbilt Beach Rd	US 41	E. of Goodlette	4L to 6L	CST	\$8,428,875	\$4,214,438	Funded	\$ 4,214,438	FY 24/25
Collier County	Veterans Memorial Boulevard	High School Entrance	US 41	New 4L/6L	CST	\$14,800,000	\$6,000,000			
Lee County	Burnt Store Rd	Van Buren Pkwy	Charlotte Co/L	2L to 4L	PE	\$8,320,000	\$4,100,000			
2024/2025										
Collier County	Vanderbilt Beach Rd	16th Street	Everglades Blvd	New 2L	CST	\$19,050,000	\$4,125,000			
Lee County	Ortiz Avenue	SR 82	Luckett Road	2L to 4L	CST	\$28,475,000	\$5,000,000			
Collier County	Santa Barbara/Logan Blvd.	Painted Leaf Lane	Pine Ridge Road	Operational Imp.	CST	\$8,000,000	\$4,000,000			
Collier County	Goodlette Road	Vanderbilt Beach Road	Immokalee Road	2L to 4L	CST	\$5,500,000	\$2,750,000	Funded	\$ 2,750,000	FY 23/24
2025/2026										
Lee County	Alco Extension	Alco Road	SR 82	New 4L	CST	\$106,540,000	\$8,000,000			
Lee County	Ortiz Avenue	Luckett Road	SR 80	2L to 4L	CST	\$28,418,000	\$5,000,000			
2026/2027										
2027/2028										
Collier County	Oil Well Road	Everglades	Oil Well Grade Rd.	2L to 6L	CST	\$54,000,000	\$6,000,000			
Collier County	Immokalee Road - Shoulder Project	Logan Blvd	Livingston Rd	Shoulders	CST	\$15,000,000	\$4,000,000			
Collier County	Immokalee Road	At Livingston Road		Major Intersect.	PE	\$4,500,000	\$1,000,000			
Collier County	Randall Blvd	Everglades	8th	2L to 6L	PE	\$5,760,000	\$2,880,000			

PLANNING PRIORITIES

The MPO prioritizes the use of SU funds to supplement the MPO's PL (planning) and 5305 (transit planning) funds to prepare the Long Range Transportation Plan update every five years and the plans that feed into the LRTP. These include the Local Roads Safety Plan, Transportation System Performance Report, Congestion Management Process, Bicycle and Pedestrian Master Plan and Transit Development Plan shown in Table 9 below.

Table 9: 2022 Planning Study Priorities – SU BOX FUNDS

Priority	Fiscal Year	Project Cost	Plan or Study
1	2028	\$ 350,000	2055 LRTP, LRSP, TSPR, CMP, BPMP, TDP
2	2029	\$ 350,000	2055 LRTP, LRSP, TSPR, CMP, BPMP, TDP
3	2030	\$ 350,000	2055 LRTP, LRSP, TSPR, CMP, BPMP, TDP
	TOTAL	\$ 1,050,000	

Major Projects Implemented or Delayed from the Previous TIP (FY2023 – FY2027)

23 CFR §450.324(2) requires MPOs to list major projects from the previous TIP for which phases were implemented and to identify any significant delays in the planned implementation of major projects. **Major Projects are defined as *multi-laning or a new facility type capacity improvement*.**

Major Projects - Phases Implemented/Completed/Advanced

- FPN 4258432 I-75 @ SR951, Interchange Improvement; environmental phase, consistent with prior year TIP. Construction was deferred last year, then brought back into the FY 2024 – FY 2028 work program.
- FPN 4308481 - SR 82; Hendry County Line to Gator Slough Lane; widen from 2-4 lanes; originally programmed for construction in 2024, advanced to FY 2023 in prior year TIP (FY23-27).
- FPN 4351112 SR 951 (Collier Blvd) from Manatee Rd to N of Tower Rd, add lanes & rehabilitate pavement; last TIP held this as a placeholder with no funding sources; it now has various funding sources and programmed for construction in FY 28.
- FPN 4463381 Vanderbilt Beach Rd from US 41 to E of Goodlette Frank, add lanes and reconstruct; programmed for construction in FY 24.

Major Projects - Phases Significantly Delayed, Reason for Delay and Revised Schedule

- n/a

Major Projects in the FY2024 – FY2028 TIP

Multi-Laning or New Facility Capacity Improvement Projects

- FPN 4175402 SR 29 from Oil Well Road to Sunniland Nursery Road, widen from 2 to 4 lanes; preliminary engineering phase.
- FPN 4175405 SR 29 from CR 846 E to N of New Market Road W, new road construction with freight priority; programmed for various phases.
- FPN 4175406 SR 29 from N of New Market to SR 82, widen from 2 to 4 lanes with freight priority; programmed for various phases, construction FY 27.
- FPN 4351102 Old US 41 from US 41 to Lee/Collier County Line, add lanes and reconstruct; preliminary

engineering phase with SU funds, programmed for construction in FY 28.

- FPN 4463381 Vanderbilt Beach Rd from US 41 to E of Goodlette Frank, add lanes & reconstruct; LF, TRIP, and TRWR funding sources programmed for construction in FY 24.
- FPN 4463411 Goodlette Frank Rd from Vanderbilt Rd to Immokalee Rd, add lanes & reconstruct; LF, TRIP, and TRWR funding sources programmed for construction in FY 25.
- FPN 4464121 CR 951 (Collier Blvd) from Golden Gate canal to Green Bvd, widen/resurface existing lanes; CIGP and LF funding sources programmed for construction in FY 24.
- FPN 4464511 US 41 and Golden Gate at US 41 and Golden Gate Pkwy, intersection improvement; SU funds programmed for construction in FY 27.
- FPN 4515251 Immokalee Rd (CR846), shoulder improvements; LF and SCRC funds, programmed for construction in FY 24.
- FPN 4522471 Immokalee Rd from Livingston Rd to Logan Blvd, pave shoulders; CIGP, LF, TRIP, and TRWR funds, programmed for construction in FY 28.
- FPN 4522481 Immokalee Rd at Livingston Rd, add turn lane(s); CIGP, LF, TRIP, and TRWR funds in preliminary engineering phase in FY 24.
- FPN 4522491 Randall Blvd from 8th St NE to Everglades Blvd, add lanes & reconstruct; CIGP, LF, and TRIP funds in preliminary engineering phase in FY 25.

PUBLIC INVOLVEMENT

The MPO amended the Public Participation Plan (PPP) in June 2020 to address the COVID-19 pandemic and the need to hold virtual public meetings and expand opportunities for public to comment on-line. The PPP follows Federal regulations for TIP related public involvement [23 C.F.R. 450.326(b)] and [23 U.S.C. 134 (i)(6) and (7)] providing adequate public notice of public participation activities and time for public review and comment at key decision points. During the time period that the FDOT Work Program and MPO TIP for FY 2023-2027 were out for public comment, the MPO had returned to holding in-person advisory committee meetings. MPO Board meetings were conducted as hybrid remote/in-person.

The TIP and all amendments to the TIP, are presented at multiple meetings of the Technical Advisory Committee (TAC), Citizens Advisory Committee (CAC) and MPO Board; the public may attend and comment at all MPO meetings. The MPO also conducts outreach by way of its monthly eNewsletter, website postings and email distribution lists. Public comments

on the FY2023– FY2027 TIP may be found in Appendix F.

TIP AMENDMENTS

Occasionally amendments need to be made to the TIP. There are three types of amendments. The first type, **Administrative Modification**, is used for minor cost changes in a project/project phase, minor changes to funding sources, minor changes to the initiation of any project phase, and correction of scrivener errors. Administrative Modifications do not need MPO Board approval and may be authorized by the MPO's Executive Director.

The second type of amendment – a **Roll Forward Amendment** – is used to add projects to the TIP that were not added prior to June 30th but were added to the FDOT Work Program between July 1st and September 30th. Roll Forward Amendments are regularly needed largely due to the different state and federal fiscal years. Many of the projects that get rolled forward are FTA projects because these projects do not automatically roll forward in the TIP. Roll Forward Amendments do not have any fiscal impact on the TIP.

A **TIP Amendment** is the third and most substantive type of amendment. These amendments are required when a project is added or deleted (excluding those projects added between July 1 and September 30), a project impacts the fiscal constraint of the TIP, project phase initiation dates, or if there is a substantive change in the scope of a project. TIP Amendments require MPO Board approval, are posted on the MPO website along with comment forms and distributed to listserv(s) via email. The Collier MPO's PPP defines the process to be followed for TIP amendments.

CERTIFICATION

The entire MPO process, including the TIP, must be certified by FDOT on an annual basis. The 2022 MPO process was certified by FDOT and the MPO Board on March 10, 2023. In addition, every four years the MPO must also be certified by the Federal Highway Administration (FHWA) and the Federal Transit Administration (FTA). The MPO's transportation planning process was jointly certified by FHWA and FTA on January 14, 2021. The next FHWA / FTA joint certification will occur in late summer, early fall of 2024.

PROJECT ORGANIZATION

Projects are listed in ten different categories. Within each category projects are listed in numerical order using the **FPN (Financial Project Number)** which is in the upper left corner of each project page. Several of the roads are listed by their county or state road designation. The table below lists these designations along with the commonly used name.

Common Name	Name in TIP
Vanderbilt Drive	CR 901
Vanderbilt Beach Road	CR 862
San Marco Road	CR 92
US 41/Tamiami Trail	SR 90 SR 45
Collier Boulevard	SR 951

EXPLANATION OF PROJECT COSTS

Part I of the TIP contains all projects that are listed in the FY2023 – FY2027 TIP. The projects are divided into five categories: Highway Capacity Enhancement, Safety, Bridge, Congestion Management, Bicycle and Pedestrian, State Maintenance & Operations, Transportation Planning, Transit, Transportation Disadvantaged, and Aviation. Each project is illustrated on a separate project page.

Projects often require multiple phases which may include any or all of the following: Project Development and Environment (PD&E), Design (PE), Environment (ENV), Right of Way acquisition (ROW), Railroad and Utilities (RRU), Construction (CST), Operations (OPS), Capital (CAP). Large projects are sometimes constructed in smaller segments and may be shown in multiple TIPs. When this happens, the project description will indicate that the current project is a segment/ phase of a larger project.

The estimated Total Project Cost - the pre-2024 and post-2028 programmed amounts and the FY24-28 programmed amounts by project number - is shown in Appendix G, per FDOT's April 2023 Work Program snapshot.

PART I: PROJECT SHEETS FROM FDOT'S FIVE-YEAR WORK PROGRAM FY 2024-2028

COLLIER MPO FY 2024 - 2028 TIP



000151-1	TOLL OPERATIONS EVERGLADES PARKWAY ALLIGATOR ALLEY
Project Description	
Type of Work Description	TOLL PLAZA
Responsible Agency	MANAGED BY FDOT
Project Length	1
SIS	Yes
2045 LRTP	P6-18

<u>Fund</u>	<u>Phase</u>	<u>2024</u>	<u>2025</u>	<u>2026</u>	<u>2027</u>	<u>2028</u>	<u>Totals</u>
TO02	OPS	\$5,463,204.00	\$5,624,658.00	\$5,790,401.00	\$5,963,247.00	\$6,141,277.00	\$28,982,787.00
		\$5,463,204.00	\$5,624,658.00	\$5,790,401.00	\$5,963,247.00	\$6,141,277.00	\$28,982,787.00

COLLIER MPO FY 2024 - 2028 TIP



405106-1	COLLIER MPO IDENTIFIED OPERATIONAL IMPROVEMENTS FUNDING
Project Description	MPO SU Box Funds held for cost over-runs, future programming
Type of Work Description	TRAFFIC OPS IMPROVEMENT
Responsible Agency	MANAGED BY FDOT
Project Length	0
SIS	No
2045 LRTP	P6-17, Table 6-8

<u>Fund</u>	<u>Phase</u>	<u>2024</u>	<u>2025</u>	<u>2026</u>	<u>2027</u>	<u>2028</u>	<u>Totals</u>
SU	CST	\$0.00	\$2,120,919.00	\$2,320,193.00	\$1,410,585.00	\$1,642,703.00	\$7,494,400.00
		\$0.00	\$2,120,919.00	\$2,320,193.00	\$1,410,585.00	\$1,642,703.00	\$7,494,400.00

COLLIER MPO FY 2024 - 2028 TIP



408261-1	COLLIER CO ROADWAY & BRIDGE MAINT INTERSTATE SYSTEM
Project Description	
Type of Work Description	ROUTINE MAINTENANCE
Responsible Agency	MANAGED BY FDOT
Project Length	0
SIS	Yes
2045 LRTP	P6-18

<u>Fund</u>	<u>Phase</u>	<u>2024</u>	<u>2025</u>	<u>2026</u>	<u>2027</u>	<u>2028</u>	<u>Totals</u>
D	MNT	\$35,000.00	\$0.00	\$0.00	\$0.00	\$0.00	\$35,000.00
		\$35,000.00	\$0.00	\$0.00	\$0.00	\$0.00	\$35,000.00

COLLIER MPO FY 2024 - 2028 TIP



408262-1	COLLIER CO(PRIMARY) ROADWAY & BRIDGE MAINT PRIMARY SYSTEM
Project Description	
Type of Work Description	ROUTINE MAINTENANCE
Responsible Agency	MANAGED BY FDOT
Project Length	0
SIS	No
2045 LRTP	P6-18

<u>Fund</u>	<u>Phase</u>	<u>2024</u>	<u>2025</u>	<u>2026</u>	<u>2027</u>	<u>2028</u>	<u>Totals</u>
D	MNT	\$50,000.00	\$0.00	\$0.00	\$0.00	\$0.00	\$50,000.00
		\$50,000.00	\$0.00	\$0.00	\$0.00	\$0.00	\$50,000.00

COLLIER MPO FY 2024 - 2028 TIP



410120-1	COLLIER COUNTY FTA SECTION 5311 OPERATING ASSISTANCE
Project Description	
Type of Work Description	OPERATING/ADMIN. ASSISTANCE
Responsible Agency	MANAGED BY COLLIER COUNTY
Project Length	0
SIS	No
2045 LRTP	P5-3, Table 5-1

Fund	Phase	2024	2025	2026	2027	2028	Totals
DU	OPS	\$379,787.00	\$484,276.00	\$581,826.00	\$657,432.00	\$404,525.00	\$2,507,846.00
LF	OPS	\$379,787.00	\$484,276.00	\$581,826.00	\$657,432.00	\$404,525.00	\$2,507,846.00
		\$759,574.00	\$968,552.00	\$1,163,652.00	\$1,314,864.00	\$809,050.00	\$5,015,692.00

COLLIER MPO FY 2024 - 2028 TIP



410139-1	COLLIER COUNTY STATE TRANSIT BLOCK GRANT OPERATING ASSISTANCE
Project Description	
Type of Work Description	OPERATING FOR FIXED ROUTE
Responsible Agency	MANAGED BY COLLIER COUNTY
Project Length	0
SIS	No
2045 LRTP	P5-3, Table 5-1

Fund	Phase	2024	2025	2026	2027	2028	Totals
LF	OPS	\$1,191,631.00	\$1,222,576.00	\$1,259,254.00	\$1,297,031.00	\$1,335,942.00	\$6,306,434.00
DDR	OPS	\$0.00	\$0.00	\$1,259,254.00	\$1,297,031.00	\$1,335,942.00	\$3,892,227.00
DPTO	OPS	\$1,191,631.00	\$1,222,576.00	\$0.00	\$0.00	\$0.00	\$2,414,207.00
		\$2,383,262.00	\$2,445,152.00	\$2,518,508.00	\$2,594,062.00	\$2,671,884.00	\$12,612,868.00

COLLIER MPO FY 2024 - 2028 TIP



410146-1	COLLIER COUNTY FTA SECTION 5307 CAPITAL ASSISTANCE
Project Description	
Type of Work Description	CAPITAL FOR FIXED ROUTE
Responsible Agency	MANAGED BY COLLIER COUNTY
Project Length	0
SIS	No
2045 LRTP	P5-3, Table 5-1

Fund	Phase	2024	2025	2026	2027	2028	Totals
LF	CAP	\$942,037.00	\$1,034,116.00	\$1,137,527.00	\$1,185,379.00	\$1,647,629.00	\$5,946,688.00
FTA	CAP	\$3,768,148.00	\$4,136,463.00	\$4,550,109.00	\$4,741,514.00	\$6,590,514.00	\$23,786,748.00
		\$4,710,185.00	\$5,170,579.00	\$5,687,636.00	\$5,926,893.00	\$8,238,143.00	\$29,733,436.00

COLLIER MPO FY 2024 - 2028 TIP



410146-2	COLLIER COUNTY FTA SECTION 5307 OPERATING ASSISTANCE
Project Description	
Type of Work Description	OPERATING FOR FIXED ROUTE
Responsible Agency	MANAGED BY COLLIER COUNTY
Project Length	0
SIS	No
2045 LRTP	P5-3, Table 5-1

<u>Fund</u>	<u>Phase</u>	<u>2024</u>	<u>2025</u>	<u>2026</u>	<u>2027</u>	<u>2028</u>	<u>Totals</u>
LF	OPS	\$676,430.00	\$798,900.00	\$500,000.00	\$75,490.00	\$1,183,080.00	\$3,233,900.00
FTA	OPS	\$676,430.00	\$798,900.00	\$500,000.00	\$75,490.00	\$1,183,080.00	\$3,233,900.00
		\$1,352,860.00	\$1,597,800.00	\$1,000,000.00	\$150,980.00	\$2,366,160.00	\$6,467,800.00

COLLIER MPO FY 2024 - 2028 TIP



412574-1	COLLIER COUNTY HIGHWAY LIGHTING
Project Description	
Type of Work Description	ROUTINE MAINTENANCE
Responsible Agency	MANAGED BY COLLIER COUNTY
Project Length	0
SIS	No
2045 LRTP	P6-18

<u>Fund</u>	<u>Phase</u>	<u>2024</u>	<u>2025</u>	<u>2026</u>	<u>2027</u>	<u>2028</u>	<u>Totals</u>
D	MNT	\$507,949.00	\$0.00	\$0.00	\$0.00	\$0.00	\$507,949.00
		\$507,949.00	\$0.00	\$0.00	\$0.00	\$0.00	\$507,949.00

COLLIER MPO FY 2024 - 2028 TIP



412666-1	COLLIER COUNTY TSMCA
Project Description	
Type of Work Description	TRAFFIC CONTROL DEVICES/SYSTEM
Responsible Agency	MANAGED BY COLLIER COUNTY
Project Length	12.814
SIS	No
2045 LRTP	P6-18

<u>Fund</u>	<u>Phase</u>	<u>2024</u>	<u>2025</u>	<u>2026</u>	<u>2027</u>	<u>2028</u>	<u>Totals</u>
DDR	OPS	\$0.00	\$431,959.00	\$451,263.00	\$274,631.00	\$52,172.00	\$1,210,025.00
DITS	OPS	\$413,822.00	\$0.00	\$200,000.00	\$471,990.00	\$0.00	\$1,085,812.00
		\$413,822.00	\$431,959.00	\$651,263.00	\$746,621.00	\$52,172.00	\$2,295,837.00

COLLIER MPO FY 2024 - 2028 TIP



412918-2	COLLIER COUNTY ASSET MAINTENACE
Project Description	
Type of Work Description	ROUTINE MAINTENANCE
Responsible Agency	MANAGED BY FDOT
Project Length	0
SIS	No
2045 LRTP	P6-18

<u>Fund</u>	<u>Phase</u>	<u>2024</u>	<u>2025</u>	<u>2026</u>	<u>2027</u>	<u>2028</u>	<u>Totals</u>
D	MNT	\$2,928,898.00	\$2,913,898.00	\$3,083,010.00	\$200,000.00	\$0.00	\$9,125,806.00
		\$2,928,898.00	\$2,913,898.00	\$3,083,010.00	\$200,000.00	\$0.00	\$9,125,806.00

COLLIER MPO FY 2024 - 2028 TIP



413537-1	NAPLES HIGHWAY LIGHTING DDR FUNDING
Project Description	
Type of Work Description	ROUTINE MAINTENANCE
Responsible Agency	MANAGED BY CITY OF NAPLES
Project Length	0
SIS	No
2045 LRTP	P6-18

<u>Fund</u>	<u>Phase</u>	<u>2024</u>	<u>2025</u>	<u>2026</u>	<u>2027</u>	<u>2028</u>	<u>Totals</u>
D	MNT	\$183,964.00	\$0.00	\$0.00	\$0.00	\$0.00	\$183,964.00
		\$183,964.00	\$0.00	\$0.00	\$0.00	\$0.00	\$183,964.00

COLLIER MPO FY 2024 - 2028 TIP



413627-1	CITY OF NAPLES TSMCA
Project Description	
Type of Work Description	TRAFFIC CONTROL DEVICES/SYSTEM
Responsible Agency	MANAGED BY CITY OF NAPLES
Project Length	12.814
SIS	No
2045 LRTP	P6-18

<u>Fund</u>	<u>Phase</u>	<u>2024</u>	<u>2025</u>	<u>2026</u>	<u>2027</u>	<u>2028</u>	<u>Totals</u>
DDR	OPS	\$130,163.00	\$136,656.00	\$141,902.00	\$114,403.00	\$153,459.00	\$676,583.00
DITS	OPS	\$0.00	\$0.00	\$0.00	\$33,117.00	\$0.00	\$33,117.00
		\$130,163.00	\$136,656.00	\$141,902.00	\$147,520.00	\$153,459.00	\$709,700.00

COLLIER MPO FY 2024 - 2028 TIP



417540-2	SR 29 FROM OIL WELL ROAD TO SUNNILAND NURSERY ROAD
Project Description	Widen from 2 lanes to 4, segment of larger project
Type of Work Description	ADD LANES & RECONSTRUCT
Responsible Agency	MANAGED BY FDOT
Project Length	4.762
SIS	Yes
2045 LRTP	P6-2, Table 6-1

<u>Fund</u>	<u>Phase</u>	<u>2024</u>	<u>2025</u>	<u>2026</u>	<u>2027</u>	<u>2028</u>	<u>Totals</u>
ACNP	PE	\$1,300,000.00	\$0.00	\$0.00	\$0.00	\$0.00	\$1,300,000.00
DI	PE	\$6,140,000.00	\$0.00	\$0.00	\$0.00	\$0.00	\$6,140,000.00
		\$7,440,000.00	\$0.00	\$0.00	\$0.00	\$0.00	\$7,440,000.00

COLLIER MPO FY 2024 - 2028 TIP



417540-5	SR 29 FROM CR 846 E TO N OF NEW MARKET ROAD W
Project Description	Immokalee Loop Rd, Freight Priority
Type of Work Description	NEW ROAD CONSTRUCTION
Responsible Agency	MANAGED BY FDOT
Project Length	3.484
SIS	Yes
2045 LRTP	P6-2, Table 6-1

<u>Fund</u>	<u>Phase</u>	<u>2024</u>	<u>2025</u>	<u>2026</u>	<u>2027</u>	<u>2028</u>	<u>Totals</u>
TALT	ENV	\$250,000.00	\$60,000.00	\$0.00	\$0.00	\$0.00	\$310,000.00
ACNP	ROW	\$250,950.00	\$6,541,994.00	\$0.00	\$0.00	\$0.00	\$6,792,944.00
BNIR	ROW	\$98,543.00	\$521,563.00	\$0.00	\$0.00	\$0.00	\$620,106.00
		\$599,493.00	\$7,123,557.00	\$0.00	\$0.00	\$0.00	\$7,723,050.00

COLLIER MPO FY 2024 - 2028 TIP



417540-6	SR 29 FROM N OF NEW MARKET RD TO SR 82
Project Description	Widen from 2 lanes to 4, segment of larger project, Freight Priority
Type of Work Description	ADD LANES & RECONSTRUCT
Responsible Agency	MANAGED BY FDOT
Project Length	2.991
SIS	Yes
2045 LRTP	P6-2, Table 6-1

<u>Fund</u>	<u>Phase</u>	<u>2024</u>	<u>2025</u>	<u>2026</u>	<u>2027</u>	<u>2028</u>	<u>Totals</u>
ACNP	ROW	\$0.00	\$318,956.00	\$0.00	\$0.00	\$0.00	\$318,956.00
TALT	ENV	\$0.00	\$75,000.00	\$225,000.00	\$0.00	\$0.00	\$300,000.00
DI	CST	\$0.00	\$0.00	\$0.00	\$32,128,568.00	\$0.00	\$32,128,568.00
ACNP	CST	\$0.00	\$0.00	\$0.00	\$4,504,002.00	\$0.00	\$4,504,002.00
DI	RRU	\$0.00	\$576,000.00	\$0.00	\$0.00	\$0.00	\$576,000.00
DI	ROW	\$0.00	\$803,000.00	\$1,253,897.00	\$0.00	\$0.00	\$2,056,897.00
		\$0.00	\$1,772,956.00	\$1,478,897.00	\$36,632,570.00	\$0.00	\$39,884,423.00

COLLIER MPO FY 2024 - 2028 TIP



425843-2	I-75 (SR 93) AT SR 951
Project Description	Ultimate interchange improvement
Type of Work Description	INTERCHANGE IMPROVEMENT
Responsible Agency	MANAGED BY FDOT
Project Length	0.733
SIS	Yes
2045 LRTP	P6-2, Table 6-1

<u>Fund</u>	<u>Phase</u>	<u>2024</u>	<u>2025</u>	<u>2026</u>	<u>2027</u>	<u>2028</u>	<u>Totals</u>
TALT	ENV	\$100,000.00	\$0.00	\$0.00	\$0.00	\$0.00	\$100,000.00
		\$100,000.00	\$0.00	\$0.00	\$0.00	\$0.00	\$100,000.00

COLLIER MPO FY 2024 - 2028 TIP



434030-1	COLLIER CO./BONITA SPRINGS UZA FTA SECTION 5339 CAPITAL ASSISTANCE
Project Description	
Type of Work Description	CAPITAL FOR FIXED ROUTE
Responsible Agency	MANAGED BY COLLIER COUNTY
Project Length	0
SIS	No
2045 LRTP	P5-3, Table 5-1

Fund	Phase	2024	2025	2026	2027	2028	Totals
FTA	CAP	\$509,334.00	\$560,267.00	\$616,294.00	\$592,009.00	\$708,668.00	\$2,986,572.00
LF	CAP	\$127,333.00	\$140,067.00	\$154,073.00	\$148,002.00	\$177,167.00	\$746,642.00
		\$636,667.00	\$700,334.00	\$770,367.00	\$740,011.00	\$885,835.00	\$3,733,214.00

COLLIER MPO FY 2024 - 2028 TIP



435043	COLLIER COUNTY SCOUR COUNTERMEASURE AT VARIOUS LOCATIONS
Project Description	
Type of Work Description	BRIDGE-REPAIR/REHABILITATION
Responsible Agency	MANAGED BY FDOT
Project Length	29.362
SIS	No
2045 LRTP	P6-18

<u>Fund</u>	<u>Phase</u>	<u>2024</u>	<u>2025</u>	<u>2026</u>	<u>2027</u>	<u>2028</u>	<u>Totals</u>
BRRP	CST	\$0.00	\$1,683,806.00	\$0.00	\$0.00	\$0.00	\$1,683,806.00
		\$0.00	\$1,683,806.00	\$0.00	\$0.00	\$0.00	\$1,683,806.00

COLLIER MPO FY 2024 - 2028 TIP



435043-1	COLLIER COUNTY SCOUR COUNTERMEASURE AT VARIOUS LOCATIONS
Project Description	
Type of Work Description	BRIDGE-REPAIR/REHABILITATION
Responsible Agency	MANAGED BY FDOT
Project Length	29.362
SIS	No
2045 LRTP	P6-18

<u>Fund</u>	<u>Phase</u>	<u>2024</u>	<u>2025</u>	<u>2026</u>	<u>2027</u>	<u>2028</u>	<u>Totals</u>
DIH	PE	\$0.00	\$0.00	\$0.00	\$0.00	\$0.00	\$0.00
DIH	CST	\$0.00	\$5,290.00	\$0.00	\$0.00	\$0.00	\$5,290.00
BRRP	PE	\$200,000.00	\$0.00	\$0.00	\$0.00	\$0.00	\$200,000.00
		\$200,000.00	\$5,290.00	\$0.00	\$0.00	\$0.00	\$205,290.00

COLLIER MPO FY 2024 - 2028 TIP



435110-2	OLD US 41 FROM US 41 TO LEE/COLLIER COUNTY LINE
Project Description	Widen from 2 lanes to 4, bike-ped improvements
Type of Work Description	ADD LANES & RECONSTRUCT
Responsible Agency	MANAGED BY COLLIER COUNTY
Project Length	1.55
SIS	No
2045 LRTP	P6-6, Table 6-3

<u>Fund</u>	<u>Phase</u>	<u>2024</u>	<u>2025</u>	<u>2026</u>	<u>2027</u>	<u>2028</u>	<u>Totals</u>
SU	PE	\$0.00	\$0.00	\$0.00	\$0.00	\$3,001,000.00	\$3,001,000.00
		\$0.00	\$0.00	\$0.00	\$0.00	\$3,001,000.00	\$3,001,000.00

COLLIER MPO FY 2024 - 2028 TIP



435111-2	SR 951 FROM MANATEE RD TO N OF TOWER RD
Project Description	Cross reference Marco Island Loop Trail Feasibility Study 4480281
Type of Work Description	ADD LANES & REHABILITATE PVMNT
Responsible Agency	MANAGED BY FDOT
Project Length	0.769
SIS	No
2045 LRTP	P6-2, Table 6-1

<u>Fund</u>	<u>Phase</u>	<u>2024</u>	<u>2025</u>	<u>2026</u>	<u>2027</u>	<u>2028</u>	<u>Totals</u>
LF	CST	\$0.00	\$0.00	\$0.00	\$0.00	\$173,850.00	\$173,850.00
DS	RRU	\$0.00	\$0.00	\$0.00	\$0.00	\$600,000.00	\$600,000.00
DIH	CST	\$0.00	\$0.00	\$0.00	\$0.00	\$11,590.00	\$11,590.00
DS	CST	\$0.00	\$0.00	\$0.00	\$0.00	\$12,302,938.00	\$12,302,938.00
LF	RRU	\$0.00	\$0.00	\$0.00	\$0.00	\$1,795,999.00	\$1,795,999.00
		\$0.00	\$0.00	\$0.00	\$0.00	\$14,884,377.00	\$14,884,377.00

COLLIER MPO FY 2024 - 2028 TIP



435389-1	ALLIGATOR ALLEY FIRE STATION @ MM63
Project Description	
Type of Work Description	MISCELLANEOUS STRUCTURE
Responsible Agency	MANAGED BY COLLIER COUNTY
Project Length	1.054
SIS	Yes
2045 LRTP	P6-18

<u>Fund</u>	<u>Phase</u>	<u>2024</u>	<u>2025</u>	<u>2026</u>	<u>2027</u>	<u>2028</u>	<u>Totals</u>
DSB2	CAP	\$1,400,000.00	\$1,400,000.00	\$1,400,000.00	\$1,400,000.00	\$0.00	\$5,600,000.00
		\$1,400,000.00	\$1,400,000.00	\$1,400,000.00	\$1,400,000.00	\$0.00	\$5,600,000.00

COLLIER MPO FY 2024 - 2028 TIP



437103-1	COLLIER TMC OPS FUND COUNTY WIDE
Project Description	
Type of Work Description	OTHER ITS
Responsible Agency	MANAGED BY COLLIER MPO
Project Length	0.001
SIS	No
2045 LRTP	P6-18

<u>Fund</u>	<u>Phase</u>	<u>2024</u>	<u>2025</u>	<u>2026</u>	<u>2027</u>	<u>2028</u>	<u>Totals</u>
DDR	OPS	\$79,500.00	\$79,500.00	\$79,500.00	\$0.00	\$0.00	\$238,500.00
		\$79,500.00	\$79,500.00	\$79,500.00	\$0.00	\$0.00	\$238,500.00

COLLIER MPO FY 2024 - 2028 TIP



437104-1	NAPLES TMC OPERATIONS FUNDING CITY WIDE
Project Description	
Type of Work Description	OTHER ITS
Responsible Agency	MANAGED BY CITY OF NAPLES
Project Length	0.001
SIS	No
2045 LRTP	P6-18

<u>Fund</u>	<u>Phase</u>	<u>2024</u>	<u>2025</u>	<u>2026</u>	<u>2027</u>	<u>2028</u>	<u>Totals</u>
DDR	OPS	\$28,500.00	\$28,500.00	\$28,500.00	\$0.00	\$0.00	\$85,500.00
		\$28,500.00	\$28,500.00	\$28,500.00	\$0.00	\$0.00	\$85,500.00

COLLIER MPO FY 2024 - 2028 TIP



437925-1	SIGNAL TIMING COUNTY ROADS AT VARIOUS LOCATIONS
Project Description	CMC Priority 2015-03
Type of Work Description	TRAFFIC SIGNAL UPDATE
Responsible Agency	MANAGED BY COLLIER COUNTY
Project Length	0.001
SIS	No
2045 LRTP	P6-2, Table 6-1

<u>Fund</u>	<u>Phase</u>	<u>2024</u>	<u>2025</u>	<u>2026</u>	<u>2027</u>	<u>2028</u>	<u>Totals</u>
CM	CST	\$0.00	\$0.00	\$452,561.00	\$0.00	\$0.00	\$452,561.00
		\$0.00	\$0.00	\$452,561.00	\$0.00	\$0.00	\$452,561.00

COLLIER MPO FY 2024 - 2028 TIP



439314-4	COLLIER COUNTY MPO FY 2022/2023-2023/2024 UPWP
Project Description	
Type of Work Description	TRANSPORTATION PLANNING
Responsible Agency	MANAGED BY COLLIER MPO
Project Length	0
SIS	No
2045 LRTP	p6-2, Table 6-1

<u>Fund</u>	<u>Phase</u>	<u>2024</u>	<u>2025</u>	<u>2026</u>	<u>2027</u>	<u>2028</u>	<u>Totals</u>
PL	PLN	\$811,641.00	\$0.00	\$0.00	\$0.00	\$0.00	\$811,641.00
SU	PLN	\$350,000.00	\$0.00	\$0.00	\$0.00	\$0.00	\$350,000.00
		\$1,161,641.00	\$0.00	\$0.00	\$0.00	\$0.00	\$1,161,641.00

COLLIER MPO FY 2024 - 2028 TIP



439314-5	COLLIER COUNTY MPO FY 2024/2025-2025/2026 UPWP
Project Description	
Type of Work Description	TRANSPORTATION PLANNING
Responsible Agency	MANAGED BY COLLIER MPO
Project Length	0
SIS	No
2045 LRTP	p6-2, Table 6-1

<u>Fund</u>	<u>Phase</u>	<u>2024</u>	<u>2025</u>	<u>2026</u>	<u>2027</u>	<u>2028</u>	<u>Totals</u>
SU	PLN	\$0.00	\$350,000.00	\$350,000.00	\$0.00	\$0.00	\$700,000.00
PL	PLN	\$0.00	\$818,359.00	\$827,931.00	\$0.00	\$0.00	\$1,646,290.00
		\$0.00	\$1,168,359.00	\$1,177,931.00	\$0.00	\$0.00	\$2,346,290.00

COLLIER MPO FY 2024 - 2028 TIP



439314-6	COLLIER COUNTY MPO FY 2026/2027-2027/2028 UPWP
Project Description	
Type of Work Description	TRANSPORTATION PLANNING
Responsible Agency	MANAGED BY COLLIER MPO
Project Length	0
SIS	No
2045 LRTP	p6-2, Table 6-1

<u>Fund</u>	<u>Phase</u>	<u>2024</u>	<u>2025</u>	<u>2026</u>	<u>2027</u>	<u>2028</u>	<u>Totals</u>
PL	PLN	\$0.00	\$0.00	\$0.00	\$827,931.00	\$827,931.00	\$1,655,862.00
		\$0.00	\$0.00	\$0.00	\$827,931.00	\$827,931.00	\$1,655,862.00

COLLIER MPO FY 2024 - 2028 TIP



440436-1	ORCHID DRIVE SIDEWALK AND BIKE LANE CONNECTION
Project Description	BPAC Priority 2015 & 2016-08
Type of Work Description	BIKE LANE/SIDEWALK
Responsible Agency	MANAGED BY CITY OF NAPLES
Project Length	1.127
SIS	No
2045 LRTP	P6-2, Table 6-1

<u>Fund</u>	<u>Phase</u>	<u>2024</u>	<u>2025</u>	<u>2026</u>	<u>2027</u>	<u>2028</u>	<u>Totals</u>
SU	CST	\$0.00	\$0.00	\$0.00	\$349,407.00	\$0.00	\$349,407.00
SU	PE	\$0.00	\$45,362.00	\$0.00	\$0.00	\$0.00	\$45,362.00
		\$0.00	\$45,362.00	\$0.00	\$349,407.00	\$0.00	\$394,769.00

COLLIER MPO FY 2024 - 2028 TIP



440437-1	SOUTH GOLF DR FROM GULF SHORE BLVD TO W US 41
Project Description	BPAC Priority 2014-09, 2015, 2016, 2017-05
Type of Work Description	BIKE LANE/SIDEWALK
Responsible Agency	MANAGED BY CITY OF NAPLES
Project Length	2.537
SIS	No
2045 LRTP	P6-2, Table 6-1

<u>Fund</u>	<u>Phase</u>	<u>2024</u>	<u>2025</u>	<u>2026</u>	<u>2027</u>	<u>2028</u>	<u>Totals</u>
TALU	CST	\$1,293,619.00	\$0.00	\$0.00	\$0.00	\$0.00	\$1,293,619.00
CARU	CST	\$687,130.00	\$0.00	\$0.00	\$0.00	\$0.00	\$687,130.00
		\$1,980,749.00	\$0.00	\$0.00	\$0.00	\$0.00	\$1,980,749.00

COLLIER MPO FY 2024 - 2028 TIP



441512-1	SR 45 (US 41) FROM S OF DUNRUSS CREEK TO S OF GULF PARK DR
Project Description	
Type of Work Description	RESURFACING
Responsible Agency	MANAGED BY FDOT
Project Length	4.735
SIS	No
2045 LRTP	P6-18

<u>Fund</u>	<u>Phase</u>	<u>2024</u>	<u>2025</u>	<u>2026</u>	<u>2027</u>	<u>2028</u>	<u>Totals</u>
SA	CST	\$0.00	\$0.00	\$0.00	\$6,938,498.00	\$0.00	\$6,938,498.00
DDR	ROW	\$0.00	\$1,743,355.00	\$0.00	\$0.00	\$0.00	\$1,743,355.00
DIH	ROW	\$78,000.00	\$150,000.00	\$0.00	\$0.00	\$0.00	\$228,000.00
DS	ROW	\$122,200.00	\$600,000.00	\$0.00	\$0.00	\$0.00	\$722,200.00
DIH	CST	\$0.00	\$0.00	\$0.00	\$1,123.00	\$0.00	\$1,123.00
ACNR	CST	\$0.00	\$0.00	\$0.00	\$9,296,061.00	\$0.00	\$9,296,061.00
		\$200,200.00	\$2,493,355.00	\$0.00	\$16,235,682.00	\$0.00	\$18,929,237.00

COLLIER MPO FY 2024 - 2028 TIP



441784-1	IMMOKALEE ARPT ENVIRONMENTAL STUDY FOR RUNWAY 9/27 EXTENSION
Project Description	
Type of Work Description	AVIATION ENVIRONMENTAL PROJECT
Responsible Agency	MANAGED BY COLLIER COUNTY
Project Length	0
SIS	No
2045 LRTP	P5-7, Table 5-3

<u>Fund</u>	<u>Phase</u>	<u>2024</u>	<u>2025</u>	<u>2026</u>	<u>2027</u>	<u>2028</u>	<u>Totals</u>
LF	CAP	\$0.00	\$0.00	\$10,000.00	\$0.00	\$0.00	\$10,000.00
FAA	CAP	\$0.00	\$0.00	\$180,000.00	\$0.00	\$0.00	\$180,000.00
DDR	CAP	\$0.00	\$0.00	\$10,000.00	\$0.00	\$0.00	\$10,000.00
		\$0.00	\$0.00	\$200,000.00	\$0.00	\$0.00	\$200,000.00

COLLIER MPO FY 2024 - 2028 TIP



443375-3	COLLIER COUNTY LAKE TRAFFORD ROAD SIDEWALK AND BIKE LANES
Project Description	BPAC Priority 2015-03, 2016-13, 2017-13, 5' bike lanes
Type of Work Description	SIDEWALK
Responsible Agency	MANAGED BY COLLIER COUNTY
Project Length	0.936
SIS	No
2045 LRTP	P6-3, Table 6-1

<u>Fund</u>	<u>Phase</u>	<u>2024</u>	<u>2025</u>	<u>2026</u>	<u>2027</u>	<u>2028</u>	<u>Totals</u>
CARU	CST	\$0.00	\$700,872.00	\$0.00	\$0.00	\$0.00	\$700,872.00
TALU	CST	\$0.00	\$99,588.00	\$0.00	\$0.00	\$0.00	\$99,588.00
		\$0.00	\$800,460.00	\$0.00	\$0.00	\$0.00	\$800,460.00

COLLIER MPO FY 2024 - 2028 TIP



443375-4	COLLIER COUNTY LAKE TRAFFORD ROAD SIDEWALK AND BIKE LANES
Project Description	BPAC Priority 2015-03, 2016-13, 2017-13, 5' bike lanes
Type of Work Description	SIDEWALK
Responsible Agency	MANAGED BY COLLIER COUNTY
Project Length	0.001
SIS	No
2045 LRTP	P6-3, Table 6-1

<u>Fund</u>	<u>Phase</u>	<u>2024</u>	<u>2025</u>	<u>2026</u>	<u>2027</u>	<u>2028</u>	<u>Totals</u>
TALU	CST	\$0.00	\$372,007.00	\$0.00	\$0.00	\$0.00	\$372,007.00
SU	CST	\$0.00	\$200,668.00	\$0.00	\$0.00	\$0.00	\$200,668.00
		\$0.00	\$572,675.00	\$0.00	\$0.00	\$0.00	\$572,675.00

COLLIER MPO FY 2024 - 2028 TIP



444008-4	I-75 (SR 93) FROM MILE POINT 33.989 TO MILE POINT 46.000
Project Description	
Type of Work Description	RESURFACING
Responsible Agency	MANAGED BY FDOT
Project Length	12.011
SIS	Yes
2045 LRTP	P6-18

<u>Fund</u>	<u>Phase</u>	<u>2024</u>	<u>2025</u>	<u>2026</u>	<u>2027</u>	<u>2028</u>	<u>Totals</u>
DSB2	CST	\$0.00	\$21,849,677.00	\$0.00	\$0.00	\$0.00	\$21,849,677.00
DS	CST	\$0.00	\$1,058,000.00	\$0.00	\$0.00	\$0.00	\$1,058,000.00
		\$0.00	\$22,907,677.00	\$0.00	\$0.00	\$0.00	\$22,907,677.00

COLLIER MPO FY 2024 - 2028 TIP



444185-1	CR 846 OVER DRAINAGE CANAL
Project Description	
Type of Work Description	BRIDGE REPLACEMENT
Responsible Agency	MANAGED BY COLLIER COUNTY
Project Length	0.018
SIS	No
2045 LRTP	P6-18

<u>Fund</u>	<u>Phase</u>	<u>2024</u>	<u>2025</u>	<u>2026</u>	<u>2027</u>	<u>2028</u>	<u>Totals</u>
ACBR	LAR	\$0.00	\$2,459,296.00	\$0.00	\$0.00	\$0.00	\$2,459,296.00
		\$0.00	\$2,459,296.00	\$0.00	\$0.00	\$0.00	\$2,459,296.00

COLLIER MPO FY 2024 - 2028 TIP



445296-3	I-75 (SR 93) FROM GOLDEN GATE PKWY TO PINE RIDGE RD
Project Description	
Type of Work Description	LANDSCAPING
Responsible Agency	MANAGED BY FDOT
Project Length	3.279
SIS	Yes
2045 LRTP	P6-18

<u>Fund</u>	<u>Phase</u>	<u>2024</u>	<u>2025</u>	<u>2026</u>	<u>2027</u>	<u>2028</u>	<u>Totals</u>
DIH	PE	\$5,000.00	\$0.00	\$0.00	\$0.00	\$0.00	\$5,000.00
DIH	CST	\$5,000.00	\$0.00	\$0.00	\$0.00	\$0.00	\$5,000.00
DDR	CST	\$390,000.00	\$0.00	\$0.00	\$0.00	\$0.00	\$390,000.00
		\$400,000.00	\$0.00	\$0.00	\$0.00	\$0.00	\$400,000.00

COLLIER MPO FY 2024 - 2028 TIP



445460-1	CAXAMBAS COURT / ROBERTS BAY REPLACEMENT STRUCTURE #034112
Project Description	
Type of Work Description	BRIDGE REPLACEMENT
Responsible Agency	MANAGED BY FDOT
Project Length	0.76
SIS	No
2045 LRTP	P6-18

Fund	Phase	2024	2025	2026	2027	2028	Totals
GFBR	CST	\$0.00	\$0.00	\$0.00	\$4,300,221.00	\$0.00	\$4,300,221.00
GFBZ	PE	\$465,729.00	\$0.00	\$0.00	\$0.00	\$0.00	\$465,729.00
LF	PE	\$155,243.00	\$0.00	\$0.00	\$0.00	\$0.00	\$155,243.00
LF	RRU	\$0.00	\$0.00	\$0.00	\$350,000.00	\$0.00	\$350,000.00
LF	CST	\$0.00	\$0.00	\$0.00	\$1,425,919.00	\$0.00	\$1,425,919.00
GFBR	RRU	\$0.00	\$0.00	\$0.00	\$1,150,000.00	\$0.00	\$1,150,000.00
		\$620,972.00	\$0.00	\$0.00	\$7,226,140.00	\$0.00	\$7,847,112.00

COLLIER MPO FY 2024 - 2028 TIP



446251-1	TRAVEL TIME DATA COLLIER COUNTY ITS
Project Description	CMC Priority 2019-03
Type of Work Description	ITS COMMUNICATION SYSTEM
Responsible Agency	MANAGED BY COLLIER COUNTY
Project Length	0
SIS	No
2045 LRTP	P6-2, Table 6-1

<u>Fund</u>	<u>Phase</u>	<u>2024</u>	<u>2025</u>	<u>2026</u>	<u>2027</u>	<u>2028</u>	<u>Totals</u>
SA	CST	\$0.00	\$136,981.00	\$0.00	\$0.00	\$0.00	\$136,981.00
SU	CST	\$0.00	\$564,019.00	\$0.00	\$0.00	\$0.00	\$564,019.00
		\$0.00	\$701,000.00	\$0.00	\$0.00	\$0.00	\$701,000.00

COLLIER MPO FY 2024 - 2028 TIP



446253-1	BICYCLE DETECTION CITY OF NAPLES ITS
Project Description	CMC Priority 2019-08
Type of Work Description	ITS SURVEILLANCE SYSTEM
Responsible Agency	MANAGED BY CITY OF NAPLES
Project Length	0
SIS	No
2045 LRTP	P6-2, Table 6-1

<u>Fund</u>	<u>Phase</u>	<u>2024</u>	<u>2025</u>	<u>2026</u>	<u>2027</u>	<u>2028</u>	<u>Totals</u>
SU	CST	\$67,429.00	\$0.00	\$0.00	\$0.00	\$0.00	\$67,429.00
		\$67,429.00	\$0.00	\$0.00	\$0.00	\$0.00	\$67,429.00

COLLIER MPO FY 2024 - 2028 TIP



446254-1	VEHICLE COUNT STATION COLLIER COUNTY ITS
Project Description	CMC Priority 2019-07
Type of Work Description	TRAFFIC CONTROL DEVICES/SYSTEM
Responsible Agency	MANAGED BY COLLIER COUNTY
Project Length	0
SIS	No
2045 LRTP	P6-2, Table 6-1

<u>Fund</u>	<u>Phase</u>	<u>2024</u>	<u>2025</u>	<u>2026</u>	<u>2027</u>	<u>2028</u>	<u>Totals</u>
SU	CST	\$0.00	\$312,562.00	\$0.00	\$0.00	\$0.00	\$312,562.00
		\$0.00	\$312,562.00	\$0.00	\$0.00	\$0.00	\$312,562.00

COLLIER MPO FY 2024 - 2028 TIP



446317-1	HARBOUR ROUNDABOUT FROM CRAYTON RD TO HARBOUR DR
Project Description	CMC Priority 2019-01
Type of Work Description	ROUNDABOUT
Responsible Agency	MANAGED BY CITY OF NAPLES
Project Length	0.033
SIS	No
2045 LRTP	P6-2, Table 6-1

<u>Fund</u>	<u>Phase</u>	<u>2024</u>	<u>2025</u>	<u>2026</u>	<u>2027</u>	<u>2028</u>	<u>Totals</u>
SU	CST	\$892,211.00	\$0.00	\$0.00	\$0.00	\$0.00	\$892,211.00
		\$892,211.00	\$0.00	\$0.00	\$0.00	\$0.00	\$892,211.00

COLLIER MPO FY 2024 - 2028 TIP



446317-2	MOORING ROUNDABOUT FROM CRAYTON RD TO MOORLING LINE DR
Project Description	CMC Priority 2019-04
Type of Work Description	ROUNDABOUT
Responsible Agency	MANAGED BY CITY OF NAPLES
Project Length	0.035
SIS	No
2045 LRTP	P6-2, Table 6-1

<u>Fund</u>	<u>Phase</u>	<u>2024</u>	<u>2025</u>	<u>2026</u>	<u>2027</u>	<u>2028</u>	<u>Totals</u>
SU	PE	\$0.00	\$126,000.00	\$0.00	\$0.00	\$0.00	\$126,000.00
SU	CST	\$0.00	\$0.00	\$726,533.00	\$0.00	\$0.00	\$726,533.00
		\$0.00	\$126,000.00	\$726,533.00	\$0.00	\$0.00	\$852,533.00

COLLIER MPO FY 2024 - 2028 TIP



446323-2	CORKSCREW RD SOUTH FROM LEE COUNTY CURVE TO COLLIER COUNTY CURVE
Project Description	Safety Priority 2019 cross reference phase 1 project 4453231 FY21-25 TIP
Type of Work Description	WIDEN/RESURFACE EXIST LANES
Responsible Agency	MANAGED BY COLLIER COUNTY
Project Length	1.005
SIS	No
2045 LRTP	P6-17, Table 6-8

<u>Fund</u>	<u>Phase</u>	<u>2024</u>	<u>2025</u>	<u>2026</u>	<u>2027</u>	<u>2028</u>	<u>Totals</u>
ACSU	CST	\$1,321,000.00	\$0.00	\$0.00	\$0.00	\$0.00	\$1,321,000.00
		\$1,321,000.00	\$0.00	\$0.00	\$0.00	\$0.00	\$1,321,000.00

COLLIER MPO FY 2024 - 2028 TIP



446338-1	VANDERBILT BEACH RD FROM US 41 TO E OF GODDLETTE FRANK
Project Description	
Type of Work Description	ADD LANES & RECONSTRUCT
Responsible Agency	MANAGED BY COLLIER COUNTY
Project Length	0.995
SIS	No
2045 LRTP	P6-2, Table 6-1

Fund	Phase	2024	2025	2026	2027	2028	Totals
TRWR	CST	\$1,595,748.00	\$0.00	\$0.00	\$0.00	\$0.00	\$1,595,748.00
LF	CST	\$4,214,438.00	\$0.00	\$0.00	\$0.00	\$0.00	\$4,214,438.00
TRIP	CST	\$2,618,690.00	\$0.00	\$0.00	\$0.00	\$0.00	\$2,618,690.00
		\$8,428,876.00	\$0.00	\$0.00	\$0.00	\$0.00	\$8,428,876.00

COLLIER MPO FY 2024 - 2028 TIP



446341-1	GOODLETTE FRANK RD FROM VANDERBILT RD TO IMMOKALEE RD
Project Description	
Type of Work Description	ADD LANES & RECONSTRUCT
Responsible Agency	MANAGED BY COLLIER COUNTY
Project Length	1.757
SIS	No
2045 LRTP	P6-2, Table 6-1

<u>Fund</u>	<u>Phase</u>	<u>2024</u>	<u>2025</u>	<u>2026</u>	<u>2027</u>	<u>2028</u>	<u>Totals</u>
LF	CST	\$0.00	\$2,750,000.00	\$0.00	\$0.00	\$0.00	\$2,750,000.00
TRWR	CST	\$0.00	\$2,368,937.00	\$0.00	\$0.00	\$0.00	\$2,368,937.00
TRIP	CST	\$0.00	\$381,063.00	\$0.00	\$0.00	\$0.00	\$381,063.00
		\$0.00	\$5,500,000.00	\$0.00	\$0.00	\$0.00	\$5,500,000.00

COLLIER MPO FY 2024 - 2028 TIP



446342-1	TRAFFIC CONTROL COLLIER COUNTY ITS
Project Description	CMC Priority 2019-09 13 intersections on Santa Barbara & Golden Gate Pkwy
Type of Work Description	TRAFFIC CONTROL DEVICES/SYSTEM
Responsible Agency	MANAGED BY COLLIER COUNTY
Project Length	0.1
SIS	No
2045 LRTP	P6-2, Table 6-1

<u>Fund</u>	<u>Phase</u>	<u>2024</u>	<u>2025</u>	<u>2026</u>	<u>2027</u>	<u>2028</u>	<u>Totals</u>
SU	CST	\$0.00	\$778,000.00	\$0.00	\$0.00	\$0.00	\$778,000.00
SU	PE	\$116,000.00	\$0.00	\$0.00	\$0.00	\$0.00	\$116,000.00
		\$116,000.00	\$778,000.00	\$0.00	\$0.00	\$0.00	\$894,000.00

COLLIER MPO FY 2024 - 2028 TIP



446353-1	NAPLES MUNICIPAL AIRPORT SOUTH QUADRANT BOX AND T-HANGARS
Project Description	
Type of Work Description	AVIATION REVENUE/OPERATIONAL
Responsible Agency	MANAGED BY NAPLES AVIATION
Project Length	0
SIS	No
2045 LRTP	P5-7, Table 5-3

<u>Fund</u>	<u>Phase</u>	<u>2024</u>	<u>2025</u>	<u>2026</u>	<u>2027</u>	<u>2028</u>	<u>Totals</u>
DDR	ADM	\$0.00	\$0.00	\$0.00	\$2,500,000.00	\$0.00	\$2,500,000.00
DPTO	ADM	\$0.00	\$0.00	\$2,500,000.00	\$0.00	\$2,500,000.00	\$5,000,000.00
		\$0.00	\$0.00	\$2,500,000.00	\$2,500,000.00	\$2,500,000.00	\$7,500,000.00

COLLIER MPO FY 2024 - 2028 TIP



446358-1	IMMOKALEE REGIONAL ARPT AIRPARK BLVD EXTENSION
Project Description	
Type of Work Description	AVIATION CAPACITY PROJECT
Responsible Agency	MANAGED BY COLLIER COUNTY
Project Length	0
SIS	No
2045 LRTP	P5-7, Table 5-3

<u>Fund</u>	<u>Phase</u>	<u>2024</u>	<u>2025</u>	<u>2026</u>	<u>2027</u>	<u>2028</u>	<u>Totals</u>
DPTO	CAP	\$0.00	\$0.00	\$0.00	\$3,000,000.00	\$0.00	\$3,000,000.00
		\$0.00	\$0.00	\$0.00	\$3,000,000.00	\$0.00	\$3,000,000.00

COLLIER MPO FY 2024 - 2028 TIP



446360-1	MARCO ISLAND EXED ARPT MAINTENANCE FACILITY
Project Description	
Type of Work Description	AVIATION REVENUE/OPERATIONAL
Responsible Agency	MANAGED BY COLLIER COUNTY
Project Length	0
SIS	No
2045 LRTP	P5-7, Table 5-3

<u>Fund</u>	<u>Phase</u>	<u>2024</u>	<u>2025</u>	<u>2026</u>	<u>2027</u>	<u>2028</u>	<u>Totals</u>
DPTO	CAP	\$0.00	\$0.00	\$600,000.00	\$0.00	\$0.00	\$600,000.00
LF	CAP	\$0.00	\$0.00	\$150,000.00	\$0.00	\$0.00	\$150,000.00
		\$0.00	\$0.00	\$750,000.00	\$0.00	\$0.00	\$750,000.00

COLLIER MPO FY 2024 - 2028 TIP



446385-1	NAPLES MUNICIPAL AIRPORT EAST QUADRANT APRON CONSTRUCTION
Project Description	
Type of Work Description	AVIATION CAPACITY PROJECT
Responsible Agency	MANAGED BY NAPLES AVIATION
Project Length	0
SIS	No
2045 LRTP	P5-7, Table 5-3

<u>Fund</u>	<u>Phase</u>	<u>2024</u>	<u>2025</u>	<u>2026</u>	<u>2027</u>	<u>2028</u>	<u>Totals</u>
DPTO	CAP	\$0.00	\$0.00	\$515,000.00	\$0.00	\$0.00	\$515,000.00
FAA	CAP	\$0.00	\$0.00	\$9,270,000.00	\$0.00	\$0.00	\$9,270,000.00
LF	CAP	\$0.00	\$0.00	\$515,000.00	\$0.00	\$0.00	\$515,000.00
		\$0.00	\$0.00	\$10,300,000.00	\$0.00	\$0.00	\$10,300,000.00

COLLIER MPO FY 2024 - 2028 TIP



446412-1	CR 951 (COLLIER BLVD) FROM GOLDEN GATE CANAL TO GREEN BLVD
Project Description	
Type of Work Description	WIDEN/RESURFACE EXIST LANES
Responsible Agency	MANAGED BY COLLIER COUNTY
Project Length	2.04
SIS	No
2045 LRTP	P6-2, Table 6-1

<u>Fund</u>	<u>Phase</u>	<u>2024</u>	<u>2025</u>	<u>2026</u>	<u>2027</u>	<u>2028</u>	<u>Totals</u>
CIGP	CST	\$1,600,000.00	\$0.00	\$0.00	\$0.00	\$0.00	\$1,600,000.00
LF	CST	\$1,600,000.00	\$0.00	\$0.00	\$0.00	\$0.00	\$1,600,000.00
		\$3,200,000.00	\$0.00	\$0.00	\$0.00	\$0.00	\$3,200,000.00

COLLIER MPO FY 2024 - 2028 TIP



446451-1	US 41 AND GOLDEN GATE AT US 41 AND GOLDEN GATE PKWY
Project Description	CMC Priority 2019-05
Type of Work Description	INTERSECTION IMPROVEMENT
Responsible Agency	MANAGED BY FDOT
Project Length	0.006
SIS	No
2045 LRTP	P6-2, Table 6-1

<u>Fund</u>	<u>Phase</u>	<u>2024</u>	<u>2025</u>	<u>2026</u>	<u>2027</u>	<u>2028</u>	<u>Totals</u>
SU	CST	\$0.00	\$0.00	\$0.00	\$1,328,857.00	\$0.00	\$1,328,857.00
SU	ROW	\$0.00	\$286,693.00	\$0.00	\$0.00	\$0.00	\$286,693.00
		\$0.00	\$286,693.00	\$0.00	\$1,328,857.00	\$0.00	\$1,615,550.00

COLLIER MPO FY 2024 - 2028 TIP



446550-2	SHADOWLAWN ELEMENTARY - SRTS
Project Description	Linwood Ave: Airport Rd to Commercial Dr
Type of Work Description	SIDEWALK
Responsible Agency	MANAGED BY COLLIER COUNTY
Project Length	0
SIS	No
2045 LRTP	P6-17, Table 6-8

<u>Fund</u>	<u>Phase</u>	<u>2024</u>	<u>2025</u>	<u>2026</u>	<u>2027</u>	<u>2028</u>	<u>Totals</u>
SR2T	CST	\$0.00	\$771,516.00	\$0.00	\$0.00	\$0.00	\$771,516.00
		\$0.00	\$771,516.00	\$0.00	\$0.00	\$0.00	\$771,516.00

COLLIER MPO FY 2024 - 2028 TIP



447514-1	LIVINGSTON FPL TRAIL EXT FROM RADIO RD TO COLLIER COUNTY LINE
Project Description	Joint County/MPO SUNTrail Application 2019
Type of Work Description	BIKE PATH/TRAIL
Responsible Agency	MANAGED BY FDOT
Project Length	0
SIS	No
2045 LRTP	P6-17, Table 6-8

<u>Fund</u>	<u>Phase</u>	<u>2024</u>	<u>2025</u>	<u>2026</u>	<u>2027</u>	<u>2028</u>	<u>Totals</u>
TLWR	PDE	\$1,100,000.00	\$0.00	\$0.00	\$0.00	\$0.00	\$1,100,000.00
		\$1,100,000.00	\$0.00	\$0.00	\$0.00	\$0.00	\$1,100,000.00

COLLIER MPO FY 2024 - 2028 TIP



447556-1	I-75 (SR 93) FROM N OF GOLDEN GATE PKWY TO LEE COUNTY LINE
Project Description	
Type of Work Description	RESURFACING
Responsible Agency	MANAGED BY FDOT
Project Length	9.536
SIS	Yes
2045 LRTP	

<u>Fund</u>	<u>Phase</u>	<u>2024</u>	<u>2025</u>	<u>2026</u>	<u>2027</u>	<u>2028</u>	<u>Totals</u>
ACNP	CST	\$32,817,959.00	\$0.00	\$0.00	\$0.00	\$0.00	\$32,817,959.00
		\$32,817,959.00	\$0.00	\$0.00	\$0.00	\$0.00	\$32,817,959.00

COLLIER MPO FY 2024 - 2028 TIP



448069-1	WIGGINS PASS SIDEWALK FROM VANDERBILT DR TO US 41
Project Description	BPAC Priority 2020-2
Type of Work Description	SIDEWALK
Responsible Agency	MANAGED BY COLLIER COUNTY
Project Length	1.02
SIS	No
2045 LRTP	P6-17, Table 6-8

Fund	Phase	2024	2025	2026	2027	2028	Totals
SU	CST	\$0.00	\$0.00	\$0.00	\$890,749.00	\$0.00	\$890,749.00
CARU	CST	\$0.00	\$0.00	\$0.00	\$714,890.00	\$0.00	\$714,890.00
SU	PE	\$0.00	\$320,409.00	\$0.00	\$0.00	\$0.00	\$320,409.00
TALU	CST	\$0.00	\$0.00	\$0.00	\$503,165.00	\$0.00	\$503,165.00
		\$0.00	\$320,409.00	\$0.00	\$2,108,804.00	\$0.00	\$2,429,213.00

COLLIER MPO FY 2024 - 2028 TIP



448125-1	IMMOKALEE CITY SIDEWALKS - VARIOUS LOCATIONS
Project Description	BPAC Priority 2020-1
Type of Work Description	SIDEWALK
Responsible Agency	MANAGED BY COLLIER COUNTY
Project Length	0.501
SIS	No
2045 LRTP	P6-17, Table 6-8

<u>Fund</u>	<u>Phase</u>	<u>2024</u>	<u>2025</u>	<u>2026</u>	<u>2027</u>	<u>2028</u>	<u>Totals</u>
SU	CST	\$719,046.00	\$0.00	\$0.00	\$0.00	\$0.00	\$719,046.00
		\$719,046.00	\$0.00	\$0.00	\$0.00	\$0.00	\$719,046.00

COLLIER MPO FY 2024 - 2028 TIP



448126-2	GOODLETTE-FRANK RD SIDEWALKS - VARIOUS LOCATIONS
Project Description	BPAC Priority 2020-2 (cross reference 4481261 FY23-27 TIP)
Type of Work Description	SIDEWALK
Responsible Agency	MANAGED BY COLLIER COUNTY
Project Length	0
SIS	No
2045 LRTP	P6-17, Table 6-8

<u>Fund</u>	<u>Phase</u>	<u>2024</u>	<u>2025</u>	<u>2026</u>	<u>2027</u>	<u>2028</u>	<u>Totals</u>
SU	CST	\$0.00	\$162,456.00	\$0.00	\$0.00	\$0.00	\$162,456.00
TALU	CST	\$0.00	\$373,200.00	\$0.00	\$0.00	\$0.00	\$373,200.00
		\$0.00	\$535,656.00	\$0.00	\$0.00	\$0.00	\$535,656.00

COLLIER MPO FY 2024 - 2028 TIP



448127-1	COLLIER ALTERNATE - MULTIPLE SEGMENTS
Project Description	BPAC Priority 2020-2 (north Collier Blvd Alternate Bike Lanes)
Type of Work Description	BIKE LANE/SIDEWALK
Responsible Agency	MANAGED BY CITY OF MARCO ISLAND
Project Length	1.667
SIS	No
2045 LRTP	P6-17, Table 6-8

<u>Fund</u>	<u>Phase</u>	<u>2024</u>	<u>2025</u>	<u>2026</u>	<u>2027</u>	<u>2028</u>	<u>Totals</u>
SU	CST	\$1,043,099.00	\$0.00	\$0.00	\$0.00	\$0.00	\$1,043,099.00
		\$1,043,099.00	\$0.00	\$0.00	\$0.00	\$0.00	\$1,043,099.00

COLLIER MPO FY 2024 - 2028 TIP



448128-2	PINE ST SIDEWALKS FROM BECCA AVE TO US 41
Project Description	BPAC Priority 2020-2 (cross reference 4481281 FY23-27 TIP)
Type of Work Description	SIDEWALK
Responsible Agency	MANAGED BY COLLIER COUNTY
Project Length	0
SIS	No
2045 LRTP	P6-17, Table 6-8

<u>Fund</u>	<u>Phase</u>	<u>2024</u>	<u>2025</u>	<u>2026</u>	<u>2027</u>	<u>2028</u>	<u>Totals</u>
SU	CST	\$0.00	\$270,511.00	\$0.00	\$0.00	\$0.00	\$270,511.00
		\$0.00	\$270,511.00	\$0.00	\$0.00	\$0.00	\$270,511.00

COLLIER MPO FY 2024 - 2028 TIP



448129-1	NAPLES MANOR SIDEWALK - VARIOUS LOCATION 4 SEGMENTS
Project Description	BPAC Priority 2020-2 (Caldwell, Holland and Sholtz ST)
Type of Work Description	SIDEWALK
Responsible Agency	MANAGED BY COLLIER COUNTY
Project Length	0
SIS	No
2045 LRTP	P6-17, Table 6-8

<u>Fund</u>	<u>Phase</u>	<u>2024</u>	<u>2025</u>	<u>2026</u>	<u>2027</u>	<u>2028</u>	<u>Totals</u>
CARU	CST	\$0.00	\$0.00	\$714,890.00	\$0.00	\$0.00	\$714,890.00
SU	CST	\$0.00	\$0.00	\$191,556.00	\$0.00	\$0.00	\$191,556.00
TALU	CST	\$0.00	\$0.00	\$456,768.00	\$0.00	\$0.00	\$456,768.00
SU	PE	\$300,264.00	\$0.00	\$0.00	\$0.00	\$0.00	\$300,264.00
		\$300,264.00	\$0.00	\$1,363,214.00	\$0.00	\$0.00	\$1,663,478.00

COLLIER MPO FY 2024 - 2028 TIP



448130-1	GOLDEN GATE SIDEWALKS - VARIOUS LOCATIONS 4 SEGMENTS
Project Description	BPAC Priority 2020-2
Type of Work Description	SIDEWALK
Responsible Agency	MANAGED BY COLLIER COUNTY
Project Length	0
SIS	No
2045 LRTP	P6-17, Table 6-8

Fund	Phase	2024	2025	2026	2027	2028	Totals
SU	PE	\$0.00	\$0.00	\$267,511.00	\$0.00	\$0.00	\$267,511.00
TALT	CST	\$0.00	\$0.00	\$0.00	\$0.00	\$1,203,952.00	\$1,203,952.00
		\$0.00	\$0.00	\$267,511.00	\$0.00	\$1,203,952.00	\$1,471,463.00

COLLIER MPO FY 2024 - 2028 TIP



448131-1	NAPLES SIDEWALKS ON 26TH AVE
Project Description	BPAC Priority 2020-5
Type of Work Description	SIDEWALK
Responsible Agency	MANAGED BY CITY OF NAPLES
Project Length	0
SIS	No
2045 LRTP	P6-17, Table 6-8

<u>Fund</u>	<u>Phase</u>	<u>2024</u>	<u>2025</u>	<u>2026</u>	<u>2027</u>	<u>2028</u>	<u>Totals</u>
SU	CST	\$0.00	\$0.00	\$678,588.00	\$0.00	\$0.00	\$678,588.00
SU	PE	\$55,000.00	\$0.00	\$0.00	\$0.00	\$0.00	\$55,000.00
		\$55,000.00	\$0.00	\$678,588.00	\$0.00	\$0.00	\$733,588.00

COLLIER MPO FY 2024 - 2028 TIP



448265-1	PHASE 3 EVERGLADES CITY BIKE/PED MASTERPLAN
Project Description	BPAC Priority 2020-3 (Hibiscus, Broadway)
Type of Work Description	BIKE LANE/SIDEWALK
Responsible Agency	MANAGED BY FDOT
Project Length	0
SIS	No
2045 LRTP	P6-17, Table 6-8

<u>Fund</u>	<u>Phase</u>	<u>2024</u>	<u>2025</u>	<u>2026</u>	<u>2027</u>	<u>2028</u>	<u>Totals</u>
SU	PE	\$0.00	\$0.00	\$24,570.00	\$0.00	\$0.00	\$24,570.00
TALU	PE	\$0.00	\$0.00	\$405,430.00	\$0.00	\$0.00	\$405,430.00
		\$0.00	\$0.00	\$430,000.00	\$0.00	\$0.00	\$430,000.00

COLLIER MPO FY 2024 - 2028 TIP



448717-1	IMMOKALEE REGIONAL ARPT ENVIRONMENTAL ASSESSMNT AIRPARK EXTENSION
Project Description	
Type of Work Description	AVIATION ENVIRONMENTAL PROJECT
Responsible Agency	MANAGED BY COLLIER COUNTY
Project Length	0
SIS	No
2045 LRTP	P5-7, Table 5-3

<u>Fund</u>	<u>Phase</u>	<u>2024</u>	<u>2025</u>	<u>2026</u>	<u>2027</u>	<u>2028</u>	<u>Totals</u>
LF	CAP	\$8,335.00	\$0.00	\$0.00	\$0.00	\$0.00	\$8,335.00
FAA	CAP	\$150,030.00	\$0.00	\$0.00	\$0.00	\$0.00	\$150,030.00
DDR	CAP	\$8,335.00	\$0.00	\$0.00	\$0.00	\$0.00	\$8,335.00
		\$166,700.00	\$0.00	\$0.00	\$0.00	\$0.00	\$166,700.00

COLLIER MPO FY 2024 - 2028 TIP



448810-1	5310 CAPITAL COLLIER COUNTY BOCC (CAT) - BONITA SPRINGS UZA
Project Description	
Type of Work Description	PURCHASE VEHICLES/EQUIPMENT
Responsible Agency	MANAGED BY COLLIER COUNTY
Project Length	0
SIS	No
2045 LRTP	P5-3, Table 5-1

<u>Fund</u>	<u>Phase</u>	<u>2024</u>	<u>2025</u>	<u>2026</u>	<u>2027</u>	<u>2028</u>	<u>Totals</u>
LF	CAP	\$990.00	\$0.00	\$0.00	\$0.00	\$0.00	\$990.00
DPTO	CAP	\$990.00	\$0.00	\$0.00	\$0.00	\$0.00	\$990.00
DU	CAP	\$7,920.00	\$0.00	\$0.00	\$0.00	\$0.00	\$7,920.00
		\$9,900.00	\$0.00	\$0.00	\$0.00	\$0.00	\$9,900.00

COLLIER MPO FY 2024 - 2028 TIP



448929-1	SR 29 FROM N OF WAGON WHEEL RD TO S OF I-75
Project Description	
Type of Work Description	RESURFACING
Responsible Agency	MANAGED BY FDOT
Project Length	4.203
SIS	No
2045 LRTP	P6-18

<u>Fund</u>	<u>Phase</u>	<u>2024</u>	<u>2025</u>	<u>2026</u>	<u>2027</u>	<u>2028</u>	<u>Totals</u>
DDR	CST	\$0.00	\$452,557.00	\$0.00	\$0.00	\$0.00	\$452,557.00
DIH	CST	\$0.00	\$5,290.00	\$0.00	\$0.00	\$0.00	\$5,290.00
SA	CST	\$0.00	\$3,887,503.00	\$0.00	\$0.00	\$0.00	\$3,887,503.00
		\$0.00	\$4,345,350.00	\$0.00	\$0.00	\$0.00	\$4,345,350.00

COLLIER MPO FY 2024 - 2028 TIP



448930-1	SR 90 (US 41) FROM N OF THOMASSON DR TO S OF SOUTHWEST BLVD
Project Description	
Type of Work Description	RESURFACING
Responsible Agency	MANAGED BY FDOT
Project Length	3.05
SIS	No
2045 LRTP	P6-18

<u>Fund</u>	<u>Phase</u>	<u>2024</u>	<u>2025</u>	<u>2026</u>	<u>2027</u>	<u>2028</u>	<u>Totals</u>
ACNR	CST	\$0.00	\$9,498,492.00	\$0.00	\$0.00	\$0.00	\$9,498,492.00
CM	CST	\$0.00	\$227,099.00	\$0.00	\$0.00	\$0.00	\$227,099.00
DDR	CST	\$0.00	\$701,815.00	\$0.00	\$0.00	\$0.00	\$701,815.00
DIH	CST	\$0.00	\$5,290.00	\$0.00	\$0.00	\$0.00	\$5,290.00
		\$0.00	\$10,432,696.00	\$0.00	\$0.00	\$0.00	\$10,432,696.00

COLLIER MPO FY 2024 - 2028 TIP



449397-1	VANDERBILT BEACH RD FROM AIRPORT RD TO LIVINGSTON RD
Project Description	CMC Priority 2020-2 Multi-Modal Corridor Study
Type of Work Description	PRELIMINARY ENGINEERING
Responsible Agency	MANAGED BY COLLIER COUNTY
Project Length	1.012
SIS	No
2045 LRTP	P6-17, Table 6-8

<u>Fund</u>	<u>Phase</u>	<u>2024</u>	<u>2025</u>	<u>2026</u>	<u>2027</u>	<u>2028</u>	<u>Totals</u>
SU	PLN	\$0.00	\$0.00	\$431,000.00	\$0.00	\$0.00	\$431,000.00
		\$0.00	\$0.00	\$431,000.00	\$0.00	\$0.00	\$431,000.00

COLLIER MPO FY 2024 - 2028 TIP



449484-1	LAVERN GAYNOR ELEMENTARY SCHOOL - SAFE ROUTES TO SCHOOL
Project Description	
Type of Work Description	SIDEWALK
Responsible Agency	MANAGED BY COLLIER COUNTY
Project Length	0
SIS	No
2045 LRTP	P6-17, Table 6-8

<u>Fund</u>	<u>Phase</u>	<u>2024</u>	<u>2025</u>	<u>2026</u>	<u>2027</u>	<u>2028</u>	<u>Totals</u>
SR2T	CST	\$0.00	\$0.00	\$0.00	\$850,496.00	\$0.00	\$850,496.00
SR2T	PE	\$0.00	\$185,673.00	\$0.00	\$0.00	\$0.00	\$185,673.00
		\$0.00	\$185,673.00	\$0.00	\$850,496.00	\$0.00	\$1,036,169.00

COLLIER MPO FY 2024 - 2028 TIP



449514-1	91ST AVE N. SIDEWALK FROM VANDERBILT DR TO US 41
Project Description	CMC Priority 2021-1
Type of Work Description	SIDEWALK
Responsible Agency	MANAGED BY COLLIER COUNTY
Project Length	0.99
SIS	No
2045 LRTP	P6-17, Table 6-8

<u>Fund</u>	<u>Phase</u>	<u>2024</u>	<u>2025</u>	<u>2026</u>	<u>2027</u>	<u>2028</u>	<u>Totals</u>
SU	PE	\$0.00	\$169,216.00	\$0.00	\$0.00	\$0.00	\$169,216.00
SU	CST	\$0.00	\$0.00	\$0.00	\$609,209.00	\$0.00	\$609,209.00
TALU	CST	\$0.00	\$0.00	\$0.00	\$359,033.00	\$0.00	\$359,033.00
		\$0.00	\$169,216.00	\$0.00	\$968,242.00	\$0.00	\$1,137,458.00

COLLIER MPO FY 2024 - 2028 TIP



449526-1	ITS FIBER OPTIC & FPL
Project Description	CMC Priority 2021-03
Type of Work Description	ITS COMMUNICATION SYSTEM
Responsible Agency	MANAGED BY COLLIER COUNTY
Project Length	0
SIS	No
2045 LRTP	P6-17, Table 6-8

<u>Fund</u>	<u>Phase</u>	<u>2024</u>	<u>2025</u>	<u>2026</u>	<u>2027</u>	<u>2028</u>	<u>Totals</u>
SU	CST	\$0.00	\$0.00	\$831,000.00	\$0.00	\$0.00	\$831,000.00
		\$0.00	\$0.00	\$831,000.00	\$0.00	\$0.00	\$831,000.00

COLLIER MPO FY 2024 - 2028 TIP



449581-1	ITS VEHICLE DETECTION UPDATE
Project Description	CMC Priority 2021-4
Type of Work Description	ITS COMMUNICATION SYSTEM
Responsible Agency	MANAGED BY COLLIER COUNTY
Project Length	0
SIS	No
2045 LRTP	P6-17, Table 6-8

<u>Fund</u>	<u>Phase</u>	<u>2024</u>	<u>2025</u>	<u>2026</u>	<u>2027</u>	<u>2028</u>	<u>Totals</u>
CARU	CST	\$0.00	\$0.00	\$0.00	\$0.00	\$714,890.00	\$714,890.00
SU	CST	\$0.00	\$0.00	\$0.00	\$0.00	\$277,110.00	\$277,110.00
		\$0.00	\$0.00	\$0.00	\$0.00	\$992,000.00	\$992,000.00

COLLIER MPO FY 2024 - 2028 TIP



450316-1	MARCO ISLAND AIRPORT JET-A REFUELER
Project Description	
Type of Work Description	AVIATION REVENUE/OPERATIONAL
Responsible Agency	MANAGED BY COLLIER COUNTY
Project Length	0
SIS	No
2045 LRTP	P5-7, Table 5-3

<u>Fund</u>	<u>Phase</u>	<u>2024</u>	<u>2025</u>	<u>2026</u>	<u>2027</u>	<u>2028</u>	<u>Totals</u>
DDR	CAP	\$0.00	\$200,000.00	\$0.00	\$0.00	\$0.00	\$200,000.00
LF	CAP	\$0.00	\$50,000.00	\$0.00	\$0.00	\$0.00	\$50,000.00
		\$0.00	\$250,000.00	\$0.00	\$0.00	\$0.00	\$250,000.00

COLLIER MPO FY 2024 - 2028 TIP



450766-1	MARCO ISLAND EXECUTIVE AIRPORT AIRCRAFT HANGAR
Project Description	
Type of Work Description	AVIATION REVENUE/OPERATIONAL
Responsible Agency	MANAGED BY COLLIER COUNTY
Project Length	0
SIS	No
2045 LRTP	P5-7, Table 5-3

<u>Fund</u>	<u>Phase</u>	<u>2024</u>	<u>2025</u>	<u>2026</u>	<u>2027</u>	<u>2028</u>	<u>Totals</u>
DPTO	CAP	\$505,000.00	\$0.00	\$0.00	\$0.00	\$0.00	\$505,000.00
FAA	CAP	\$1,040,000.00	\$0.00	\$0.00	\$0.00	\$0.00	\$1,040,000.00
LF	CAP	\$505,000.00	\$0.00	\$0.00	\$0.00	\$0.00	\$505,000.00
		\$2,050,000.00	\$0.00	\$0.00	\$0.00	\$0.00	\$2,050,000.00

COLLIER MPO FY 2024 - 2028 TIP



451272-1	SR 45 (US 41) FROM LEE COUNTY LINE TO N OF OLD US 41
Project Description	
Type of Work Description	RESURFACING
Responsible Agency	MANAGED BY FDOT
Project Length	1.181
SIS	No
2045 LRTP	P6-18

<u>Fund</u>	<u>Phase</u>	<u>2024</u>	<u>2025</u>	<u>2026</u>	<u>2027</u>	<u>2028</u>	<u>Totals</u>
DS	PE	\$772,567.00	\$0.00	\$0.00	\$0.00	\$0.00	\$772,567.00
DDR	CST	\$0.00	\$0.00	\$3,227,448.00	\$0.00	\$0.00	\$3,227,448.00
DS	CST	\$0.00	\$0.00	\$519,802.00	\$0.00	\$0.00	\$519,802.00
DIH	PE	\$1,000.00	\$0.00	\$0.00	\$0.00	\$0.00	\$1,000.00
		\$773,567.00	\$0.00	\$3,747,250.00	\$0.00	\$0.00	\$4,520,817.00

COLLIER MPO FY 2024 - 2028 TIP



451275-1	SR 29 FROM N OF BRIDGE NO 030299 TO S OF I-75
Project Description	
Type of Work Description	RESURFACING
Responsible Agency	MANAGED BY FDOT
Project Length	3.293
SIS	No
2045 LRTP	P6-18

<u>Fund</u>	<u>Phase</u>	<u>2024</u>	<u>2025</u>	<u>2026</u>	<u>2027</u>	<u>2028</u>	<u>Totals</u>
DIH	PE	\$1,000.00	\$0.00	\$0.00	\$0.00	\$0.00	\$1,000.00
DS	PE	\$637,573.00	\$0.00	\$0.00	\$0.00	\$0.00	\$637,573.00
DDR	CST	\$0.00	\$0.00	\$3,559,975.00	\$0.00	\$0.00	\$3,559,975.00
		\$638,573.00	\$0.00	\$3,559,975.00	\$0.00	\$0.00	\$4,198,548.00

COLLIER MPO FY 2024 - 2028 TIP



451276-1	SR 29 FROM S OF I-75 TO N OF BRIDGE NO 030298
Project Description	
Type of Work Description	RESURFACING
Responsible Agency	MANAGED BY FDOT
Project Length	5.088
SIS	Yes
2045 LRTP	P6-18

Fund	Phase	2024	2025	2026	2027	2028	Totals
DIH	PE	\$1,000.00	\$0.00	\$0.00	\$0.00	\$0.00	\$1,000.00
DS	PE	\$877,340.00	\$0.00	\$0.00	\$0.00	\$0.00	\$877,340.00
ACPR	CST	\$0.00	\$0.00	\$3,919,562.00	\$0.00	\$0.00	\$3,919,562.00
DDR	CST	\$0.00	\$0.00	\$474,893.00	\$0.00	\$0.00	\$474,893.00
DS	CST	\$0.00	\$0.00	\$750,880.00	\$0.00	\$0.00	\$750,880.00
		\$878,340.00	\$0.00	\$5,145,335.00	\$0.00	\$0.00	\$6,023,675.00

COLLIER MPO FY 2024 - 2028 TIP



451277-1	SR 29 FROM S OF GATOR CREEK TO N OF BRIDGE NO. 030304
Project Description	
Type of Work Description	RESURFACING
Responsible Agency	MANAGED BY FDOT
Project Length	5.609
SIS	Yes
2045 LRTP	P6-18

<u>Fund</u>	<u>Phase</u>	<u>2024</u>	<u>2025</u>	<u>2026</u>	<u>2027</u>	<u>2028</u>	<u>Totals</u>
DDR	CST	\$0.00	\$0.00	\$4,645,206.00	\$0.00	\$0.00	\$4,645,206.00
DIH	PE	\$1,000.00	\$0.00	\$0.00	\$0.00	\$0.00	\$1,000.00
DS	PE	\$874,428.00	\$0.00	\$0.00	\$0.00	\$0.00	\$874,428.00
		\$875,428.00	\$0.00	\$4,645,206.00	\$0.00	\$0.00	\$5,520,634.00

COLLIER MPO FY 2024 - 2028 TIP



451278-1	SR 29 FROM S OF CR 846 TO N OF NEW MARKET RD
Project Description	
Type of Work Description	RESURFACING
Responsible Agency	MANAGED BY FDOT
Project Length	3.194
SIS	Yes
2045 LRTP	P6-18

<u>Fund</u>	<u>Phase</u>	<u>2024</u>	<u>2025</u>	<u>2026</u>	<u>2027</u>	<u>2028</u>	<u>Totals</u>
DDR	PE	\$0.00	\$1,420,448.00	\$0.00	\$0.00	\$0.00	\$1,420,448.00
		\$0.00	\$1,420,448.00	\$0.00	\$0.00	\$0.00	\$1,420,448.00

COLLIER MPO FY 2024 - 2028 TIP



451279-1	SR 29 FROM N OF SR 82 TO HENDRY COUNTY LINE
Project Description	
Type of Work Description	RESURFACING
Responsible Agency	MANAGED BY FDOT
Project Length	1.71
SIS	Yes
2045 LRTP	P6-18

<u>Fund</u>	<u>Phase</u>	<u>2024</u>	<u>2025</u>	<u>2026</u>	<u>2027</u>	<u>2028</u>	<u>Totals</u>
DIH	PE	\$4,000.00	\$0.00	\$0.00	\$0.00	\$0.00	\$4,000.00
DS	PE	\$536,482.00	\$0.00	\$0.00	\$0.00	\$0.00	\$536,482.00
DS	CST	\$0.00	\$0.00	\$1,046,287.00	\$0.00	\$0.00	\$1,046,287.00
SA	CST	\$0.00	\$0.00	\$908,144.00	\$0.00	\$0.00	\$908,144.00
		\$540,482.00	\$0.00	\$1,954,431.00	\$0.00	\$0.00	\$2,494,913.00

COLLIER MPO FY 2024 - 2028 TIP



451283-1	16TH ST BRIDGE NE FROM GOLDEN GATE FROM 12TH AVE NE
Project Description	Bridge Priority 2018, 2019, 2020
Type of Work Description	NEW BRIDGE CONSTRUCTION
Responsible Agency	MANAGED BY COLLIER COUNTY
Project Length	1.512
SIS	No
2045 LRTP	P6-17, Table 6-8

<u>Fund</u>	<u>Phase</u>	<u>2024</u>	<u>2025</u>	<u>2026</u>	<u>2027</u>	<u>2028</u>	<u>Totals</u>
SU	CST	\$4,715,000.00	\$0.00	\$0.00	\$0.00	\$0.00	\$4,715,000.00
		\$4,715,000.00	\$0.00	\$0.00	\$0.00	\$0.00	\$4,715,000.00

COLLIER MPO FY 2024 - 2028 TIP



451492-1	NAPLES AIRPORT TAXIWAY B & C LIGHTING UPGRADE
Project Description	
Type of Work Description	AVIATION PRESERVATION PROJECT
Responsible Agency	MANAGED BY NAPLES AVIATION
Project Length	0
SIS	No
2045 LRTP	P5-7, Table 5-3

<u>Fund</u>	<u>Phase</u>	<u>2024</u>	<u>2025</u>	<u>2026</u>	<u>2027</u>	<u>2028</u>	<u>Totals</u>
DPTO	CAP	\$136,000.00	\$0.00	\$0.00	\$0.00	\$0.00	\$136,000.00
FAA	CAP	\$534,000.00	\$0.00	\$0.00	\$0.00	\$0.00	\$534,000.00
LF	CAP	\$136,000.00	\$0.00	\$0.00	\$0.00	\$0.00	\$136,000.00
		\$806,000.00	\$0.00	\$0.00	\$0.00	\$0.00	\$806,000.00

COLLIER MPO FY 2024 - 2028 TIP



451525-1	IMMOKALEE RD (CR 846) SHOULDER IMPROVEMENTS
Project Description	TSPR Action Plan Tier 1 & 2 Figure 5-9 p 5-13 Baseline Conditions Report
Type of Work Description	WIDEN/RESURFACE EXIST LANES
Responsible Agency	MANAGED BY COLLIER COUNTY
Project Length	0.848
SIS	No
2045 LRTP	P6-17, Table 6-8

<u>Fund</u>	<u>Phase</u>	<u>2024</u>	<u>2025</u>	<u>2026</u>	<u>2027</u>	<u>2028</u>	<u>Totals</u>
LF	CST	\$180,086.00	\$0.00	\$0.00	\$0.00	\$0.00	\$180,086.00
SCRC	CST	\$818,575.00	\$0.00	\$0.00	\$0.00	\$0.00	\$818,575.00
		\$998,661.00	\$0.00	\$0.00	\$0.00	\$0.00	\$998,661.00

COLLIER MPO FY 2024 - 2028 TIP



451542-1	IMMOKALEE SIDEWALKS
Project Description	BPAC Priority 2022-1
Type of Work Description	SIDEWALK
Responsible Agency	MANAGED BY COLLIER COUNTY
Project Length	0.612
SIS	No
2045 LRTP	P6-17, Table 6-8

<u>Fund</u>	<u>Phase</u>	<u>2024</u>	<u>2025</u>	<u>2026</u>	<u>2027</u>	<u>2028</u>	<u>Totals</u>
SU	PE	\$0.00	\$0.00	\$0.00	\$182,000.00	\$0.00	\$182,000.00
		\$0.00	\$0.00	\$0.00	\$182,000.00	\$0.00	\$182,000.00

COLLIER MPO FY 2024 - 2028 TIP



451543-1	BAYSHORE CRA SIDEWALK
Project Description	BPOC Priority 2022-2
Type of Work Description	SIDEWALK
Responsible Agency	MANAGED BY COLLIER COUNTY
Project Length	0.645
SIS	No
2045 LRTP	P6-17, Table 6-8

<u>Fund</u>	<u>Phase</u>	<u>2024</u>	<u>2025</u>	<u>2026</u>	<u>2027</u>	<u>2028</u>	<u>Totals</u>
SU	PE	\$0.00	\$0.00	\$0.00	\$28,669.00	\$0.00	\$28,669.00
		\$0.00	\$0.00	\$0.00	\$28,669.00	\$0.00	\$28,669.00

COLLIER MPO FY 2024 - 2028 TIP



452052-1	EVERGLADES CITY PH4 BIKE/PED IMPROVEMENTS
Project Description	BPAC Priority 2022-5
Type of Work Description	BIKE LANE/SIDEWALK
Responsible Agency	MANAGED BY FDOT
Project Length	0.074
SIS	No
2045 LRTP	P6-17, Table 6-8

<u>Fund</u>	<u>Phase</u>	<u>2024</u>	<u>2025</u>	<u>2026</u>	<u>2027</u>	<u>2028</u>	<u>Totals</u>
SU	PE	\$0.00	\$0.00	\$0.00	\$0.00	\$426,466.00	\$426,466.00
		\$0.00	\$0.00	\$0.00	\$0.00	\$426,466.00	\$426,466.00

COLLIER MPO FY 2024 - 2028 TIP



452064-1	MCCARTY ST FROM FLORIDIAN AVE TO CAROLINE AVE
Project Description	BPAC Priority 2022-3 (Naples Manor Sidewalks)
Type of Work Description	SIDEWALK
Responsible Agency	MANAGED BY COLLIER COUNTY
Project Length	0.437
SIS	No
2045 LRTP	P6-17, Table 6-8

<u>Fund</u>	<u>Phase</u>	<u>2024</u>	<u>2025</u>	<u>2026</u>	<u>2027</u>	<u>2028</u>	<u>Totals</u>
SU	PE	\$0.00	\$0.00	\$0.00	\$0.00	\$156,000.00	\$156,000.00
		\$0.00	\$0.00	\$0.00	\$0.00	\$156,000.00	\$156,000.00

COLLIER MPO FY 2024 - 2028 TIP



452065-1	GOLDEN GATE CITY SIDEWALKS - 23RD PL SW & 45TH ST SW
Project Description	BPAC Priority 2022-4
Type of Work Description	SIDEWALK
Responsible Agency	MANAGED BY COLLIER COUNTY
Project Length	0.609
SIS	No
2045 LRTP	P6-17, Table 6-8

<u>Fund</u>	<u>Phase</u>	<u>2024</u>	<u>2025</u>	<u>2026</u>	<u>2027</u>	<u>2028</u>	<u>Totals</u>
SU	PE	\$0.00	\$0.00	\$0.00	\$0.00	\$36,672.00	\$36,672.00
		\$0.00	\$0.00	\$0.00	\$0.00	\$36,672.00	\$36,672.00

COLLIER MPO FY 2024 - 2028 TIP



452129-1	NAPLES AIRPORT INTERIOR PERIMETER ROADS
Project Description	
Type of Work Description	AVIATION PRESERVATION PROJECT
Responsible Agency	MANAGED BY NAPLES AVIATION
Project Length	0
SIS	No
2045 LRTP	P5-7, Table 5-3

<u>Fund</u>	<u>Phase</u>	<u>2024</u>	<u>2025</u>	<u>2026</u>	<u>2027</u>	<u>2028</u>	<u>Totals</u>
DDR	CAP	\$112,500.00	\$0.00	\$0.00	\$0.00	\$0.00	\$112,500.00
FAA	CAP	\$2,025,000.00	\$0.00	\$0.00	\$0.00	\$0.00	\$2,025,000.00
LF	CAP	\$112,500.00	\$0.00	\$0.00	\$0.00	\$0.00	\$112,500.00
		\$2,250,000.00	\$0.00	\$0.00	\$0.00	\$0.00	\$2,250,000.00

COLLIER MPO FY 2024 - 2028 TIP



452200-3	ELECTRONIC VEHICLE INFRASTRUCTURE DEPLOYMENT PLANT PHASE II-IMMOKALEE
Project Description	
Type of Work Description	ELECTRIC VEHICLE CHARGING
Responsible Agency	MANAGED BY FDOT
Project Length	0
SIS	No
2045 LRTP	P6-18

<u>Fund</u>	<u>Phase</u>	<u>2024</u>	<u>2025</u>	<u>2026</u>	<u>2027</u>	<u>2028</u>	<u>Totals</u>
GFEV	OPS	\$0.00	\$1,500,000.00	\$0.00	\$0.00	\$0.00	\$1,500,000.00
GFEV	CAP	\$900,000.00	\$0.00	\$0.00	\$0.00	\$0.00	\$900,000.00
		\$900,000.00	\$1,500,000.00	\$0.00	\$0.00	\$0.00	\$2,400,000.00

COLLIER MPO FY 2024 - 2028 TIP



452207-1	VANDERBILT BEACH ROAD FROM GULF SHORE DRIVE TO US 41
Project Description	BPAC Priority 2022-10
Type of Work Description	BIKE PATH/TRAIL
Responsible Agency	MANAGED BY COLLIER COUNTY
Project Length	1.337
SIS	No
2045 LRTP	P6-17, Table 6-8

<u>Fund</u>	<u>Phase</u>	<u>2024</u>	<u>2025</u>	<u>2026</u>	<u>2027</u>	<u>2028</u>	<u>Totals</u>
SU	PE	\$0.00	\$0.00	\$0.00	\$0.00	\$101,000.00	\$101,000.00
		\$0.00	\$0.00	\$0.00	\$0.00	\$101,000.00	\$101,000.00

COLLIER MPO FY 2024 - 2028 TIP



452208-1	106TH AVE N FROM VANDERBILT DR TO US41
Project Description	BPAC Priority 2022-7
Type of Work Description	SIDEWALK
Responsible Agency	MANAGED BY COLLIER COUNTY
Project Length	0.99
SIS	No
2045 LRTP	P6-17, Table 6-8

<u>Fund</u>	<u>Phase</u>	<u>2024</u>	<u>2025</u>	<u>2026</u>	<u>2027</u>	<u>2028</u>	<u>Totals</u>
SU	PE	\$0.00	\$0.00	\$0.00	\$73,000.00	\$0.00	\$73,000.00
		\$0.00	\$0.00	\$0.00	\$73,000.00	\$0.00	\$73,000.00

COLLIER MPO FY 2024 - 2028 TIP



452209-1	BALD EAGLE DR FROM SAN MARCO RD TO N COLLIER BLVD
Project Description	BPAC Priority 2022-6
Type of Work Description	BIKE LANE/SIDEWALK
Responsible Agency	MANAGED BY CITY OF MARCO ISLAND
Project Length	1.325
SIS	No
2045 LRTP	P6-17, Table 6-8

<u>Fund</u>	<u>Phase</u>	<u>2024</u>	<u>2025</u>	<u>2026</u>	<u>2027</u>	<u>2028</u>	<u>Totals</u>
SU	CST	\$0.00	\$0.00	\$0.00	\$802,475.00	\$0.00	\$802,475.00
		\$0.00	\$0.00	\$0.00	\$802,475.00	\$0.00	\$802,475.00

COLLIER MPO FY 2024 - 2028 TIP



452210-1	109TH AVE N FROM VANDERBILT DR TO US41
Project Description	BPAC Priority 2022-9
Type of Work Description	SIDEWALK
Responsible Agency	MANAGED BY COLLIER COUNTY
Project Length	0.993
SIS	No
2045 LRTP	P6-17, Table 6-8

<u>Fund</u>	<u>Phase</u>	<u>2024</u>	<u>2025</u>	<u>2026</u>	<u>2027</u>	<u>2028</u>	<u>Totals</u>
SU	PE	\$0.00	\$0.00	\$0.00	\$73,000.00	\$0.00	\$73,000.00
		\$0.00	\$0.00	\$0.00	\$73,000.00	\$0.00	\$73,000.00

COLLIER MPO FY 2024 - 2028 TIP



452211-1	108TH AVE N FROM VANDERBILT DR TO US 41
Project Description	BPAC Priority 2022-9
Type of Work Description	SIDEWALK
Responsible Agency	MANAGED BY COLLIER COUNTY
Project Length	0.93
SIS	No
2045 LRTP	P6-17, Table 6-8

<u>Fund</u>	<u>Phase</u>	<u>2024</u>	<u>2025</u>	<u>2026</u>	<u>2027</u>	<u>2028</u>	<u>Totals</u>
SU	PE	\$0.00	\$0.00	\$0.00	\$73,000.00	\$0.00	\$73,000.00
		\$0.00	\$0.00	\$0.00	\$73,000.00	\$0.00	\$73,000.00

COLLIER MPO FY 2024 - 2028 TIP



452247-1	IMMOKALEE RD FROM LIVINGSTON RD TO LOGAN BLVD
Project Description	TSPR Action Plan Tier 1 & 2 Figure 5-9 p 5-13 Baseline Conditions Report
Type of Work Description	PAVE SHOULDERS
Responsible Agency	MANAGED BY COLLIER COUNTY
Project Length	2.117
SIS	No
2045 LRTP	P6-17, Table 6-8

<u>Fund</u>	<u>Phase</u>	<u>2024</u>	<u>2025</u>	<u>2026</u>	<u>2027</u>	<u>2028</u>	<u>Totals</u>
CIGP	PE	\$0.00	\$0.00	\$750,000.00	\$0.00	\$0.00	\$750,000.00
TRWR	CST	\$0.00	\$0.00	\$0.00	\$0.00	\$2,638.00	\$2,638.00
TRIP	CST	\$0.00	\$0.00	\$0.00	\$0.00	\$4,624,331.00	\$4,624,331.00
LF	CST	\$0.00	\$0.00	\$0.00	\$0.00	\$10,284,458.00	\$10,284,458.00
LF	PE	\$0.00	\$0.00	\$750,000.00	\$0.00	\$0.00	\$750,000.00
CIGP	CST	\$0.00	\$0.00	\$0.00	\$0.00	\$5,586,573.00	\$5,586,573.00
		\$0.00	\$0.00	\$1,500,000.00	\$0.00	\$20,498,000.00	\$21,998,000.00

COLLIER MPO FY 2024 - 2028 TIP



452248-1	IMMOKALEE RD AT LIVINGSTON RD
Project Description	Major Intersection Improvement
Type of Work Description	ADD TURN LANE(S)
Responsible Agency	MANAGED BY COLLIER COUNTY
Project Length	0.4
SIS	No
2045 LRTP	P6-6, Table 6-3

<u>Fund</u>	<u>Phase</u>	<u>2024</u>	<u>2025</u>	<u>2026</u>	<u>2027</u>	<u>2028</u>	<u>Totals</u>
TRWR	PE	\$632,661.00	\$0.00	\$0.00	\$0.00	\$0.00	\$632,661.00
TRIP	PE	\$1,792,297.00	\$0.00	\$0.00	\$0.00	\$0.00	\$1,792,297.00
LF	PE	\$2,500,000.00	\$0.00	\$0.00	\$0.00	\$0.00	\$2,500,000.00
CIGP	PE	\$75,042.00	\$0.00	\$0.00	\$0.00	\$0.00	\$75,042.00
		\$5,000,000.00	\$0.00	\$0.00	\$0.00	\$0.00	\$5,000,000.00

COLLIER MPO FY 2024 - 2028 TIP



452249-1	RANDALL BLVD FROM 8TH ST NE TO EVERGLADES BLVD
Project Description	Widen from 2 to 6 lanes
Type of Work Description	ADD LANES & RECONSTRUCT
Responsible Agency	MANAGED BY COLLIER COUNTY
Project Length	2.896
SIS	No
2045 LRTP	P6-6, Table 6-3

<u>Fund</u>	<u>Phase</u>	<u>2024</u>	<u>2025</u>	<u>2026</u>	<u>2027</u>	<u>2028</u>	<u>Totals</u>
CIGP	PE	\$0.00	\$1,024,335.00	\$0.00	\$0.00	\$0.00	\$1,024,335.00
LF	PE	\$0.00	\$2,974,555.00	\$0.00	\$0.00	\$0.00	\$2,974,555.00
TRIP	PE	\$0.00	\$1,761,110.00	\$0.00	\$0.00	\$0.00	\$1,761,110.00
		\$0.00	\$5,760,000.00	\$0.00	\$0.00	\$0.00	\$5,760,000.00

TRANSPORTATION DISADVANTAGED PROJECTS

This section includes the Transportation Disadvantaged program projects in FY2024 – FY2028. The Community Transportation Coordinator (CTC) for the Transportation Disadvantaged program in Collier County is the Collier County Board of County Commissioners which provide services under a memorandum of agreement with the Florida Commission for the Transportation Disadvantaged. The Collier MPO, as the designated official planning agency for the program (DOPA) confirms that projects programmed through FY 2028 are all consistent with the Transportation Disadvantaged Service Plan (TDSP) major update which was adopted by the Collier Local Coordinating Board (LCB) on October 24, 2018. The two Transportation Disadvantaged program projects are listed below.

The amount of the MPO's LCB assistance and the Transportation Disadvantaged Trust Fund (TDTF) for FY2024 was not yet available when this TIP was adopted. The amounts listed below are from FY2023.

Collier MPO LCB Assistance

The FY 2023 Planning Grant Allocations for the Transportation Disadvantaged Trust Fund was \$27,954. This grant allocation is used by the Collier MPO to support the LCB.

Collier County FY 2023 TDTF / Trip and Equipment Grant

The TDTF and Trip and Equipment Grant are funded by the Florida Commission for the Transportation Disadvantaged. The estimated amount of the grant is \$805,151. These funds are used to cover a portion of the operating expenses for the Collier Area Paratransit Program

PAGE INTENTIONALLY BLANK

PART II: REQUIRED DOCUMENTATION

Section A. COLLIER COUNTY CAPITAL IMPROVEMENT PROJECTS

The projects included in this section of the TIP are generally located outside of the Cities of Marco Island and Naples. The projects are funded through a variety of funding sources including local gas taxes, road impact fees, state and federal grants, and developer commitments.

Priorities are established by the Collier County Board of County Commissioners based upon an analysis of existing conditions and project needs. Some reconstruction and resurfacing projects may have been initially requested by citizens. Other projects are part of the overall maintenance and improvement program, utilizing various funds, with priorities established through careful and continuous monitoring of conditions.

The five-year schedule of Capital Improvement Projects approved by the Board of County Commissioners is shown on the next page. All improvements are consistent with the Collier County Comprehensive Plan and Collier County Growth Management Plan.

Attachment D
2023 Year Work Program
(Dollars shown in Thousands)

Project #	Project Name	FY23 Amount	FY24 Amount	FY25 Amount	FY26 Amount	FY27 Amount	FY 23-27 Amount
SUMMARY OF PROJECTS							
60201	Pine Ridge Rd (Livingston to I79)	1,452	RA				11,902
60147	Randall/Immokalee Road Intersection	-	RD				4,023
60190	Airport Rd Vanderbilt Bch Rd to Immk Rd	9,923	RA	15,697	CM		15,697
60212	47th Ave NE Bridge	4,963	RA				9,923
60212	Wilson Blvd South Bridge						4,963
60212	62nd Ave NE Bridge		4,407	DA			4,407
60212	10th Ave SE Bridge			300	C		300
60212	16th Street NE Bridge			6,759	C		6,759
60198	Veterans Memorial PH II						26,747
60129	VBR (US41 to E of Goodlette)	5,000	A	1,147	A	14,100	14,026
60144	Wilson Benfield (Lord's Way to City Gate N)	4,354	RA	2,500	A	2,500	12,068
60144	Oil Well (Everglades to Oil Well Grade)	1,408	A	800	A	800	4,608
60056	Collier Blvd (Green to CG Main Canal)	1,600	A	30,000	RCM		52,088
60065	Randall Blvd/8th to Everglades	5,657	R				5,657
60259	Everglades Blvd - VBR to Oil Well Rd	500	S	23,825	C		26,425
TBD	Goodlette Rd (VBR to Immokalee Rd)						44,814
60229	Green Blvd (Santa Barbara to Sunshine)	1,751	D	60,312	C		500
60249	Wilson Blvd (CG Blvd to Immokalee)		500				62,063
TBD	Vanderbilt Bch Rd (16th to Everglades)						17,049
60258	Railhead Crossing		200				200
60257	Poinciana Professional Park	300					300
TBD	Tree Farm PUD	450					450
TBD	Golden Gate Parkway at Livingston		500	S			6,500
TBD	Immokalee Rd at Livingston						6,000
60256	Pine Ridge Rd Logan Blvd to Collier Blvd						8,290
60252	Vanderbilt @ Logan	2,000	C			8,290	2,000
60253	Immok Rd Shoulder Imp	999	C				999
60256	Everglades & 43rd Ave NE	1,500	C				1,500
TBD	Santa Barbara/Logan Turnlane		879	D			8,738
TBD	SR 92						300
60225	White Blvd (Collier to 23rd ST SW)	2,850	DC	7,879	C	300	1,500
	Shoulder Projects	8,682		1,725	DC	2,000	8,738
	Contingency		4,050			350	10,750
	Total	54,888	74,787	150,944	52,600	47,529	380,748

Operations Improvements/Programs							
60066	Bridge Repairs/Improvements**	8,910	5,000	5,000	3,000	3,000	24,910
60130	Wall/Barrier Replacement	452	250	250	250	250	1,452
60131	Road Resurfacing 11/1/01	8,300	10,000	13,000	14,000	14,500	59,800
60077	Striping and Marking	800	800	800	800	800	4,000
60172	Traffic Ops Upgrades/Enhancements**	616	1,290	660	660	660	3,886
60118	Countywide Pathways/Sidewalks Non-PL /LAP	1,250	350	650	475	300	3,025
60037	Asset Mgmt	150	150	150	150	100	3,700
60197	Rail Facility Fund 310		500	500	500	500	2,000
TBD	Mast Arm Painting	225	225	225	225	225	1,125
Subtotal Operations Improvements/Programs							
		20,703	18,565	21,235	20,060	20,335	100,888
Congestion Mgmt Fee							
60086	TIS Review	-	250	250	250	250	1,000
60086	Planning Consulting	500	S	500	S	500	2,500
60109	Traffic Studies	210	S	300	S	300	1,410
60171	Multi Project	50					50
	Impact Fee Refunds	250	250	250	250	250	1,250
	Debt Service Payments**	13,300	13,671	13,622	-	-	40,593
	Total Funding Request All Funds	99,501	108,323	187,101	73,960	69,164	538,049

REVENUES							
	Sales Tax	14,886	8,373	-	-	-	23,259
	Impact Fees Revenue	19,100	15,500	15,500	15,500	15,500	81,100
	Gas Tax Revenue	22,503	22,650	22,775	22,900	23,025	113,853
	Grants/Reimbursements	6,633	4,414	13,128	-	-	24,175
	Transfer 001 to 310	10,626	10,626	10,626	10,626	10,626	53,130
	Transfer 111 to 310	3,800	3,800	3,800	3,800	3,800	19,000
	Interest Gas Tax/Impact Fees	887	1,000	1,000	1,000	1,000	4,687
	Carry Forward 313-310/Impact Fees	23,285					23,285
	Potential Debt Funding/Undunded Needs		43,985	122,297	22,159	17,238	205,679
	Revenue Reserve 3%	(2,019)	(2,025)	(2,025)	(2,025)	(2,025)	(10,119)
	Total Revenues	99,501	108,323	187,101	73,960	69,164	538,049

Grant Funds for Projects					
VBR US41 to E Goodlette	FY 2023	FY 2024	FY 2025	FY 2026	FY 2027
Collier Blvd GG to Green	1,600	4,214			
Goodlette VBR to Imm			2,750		
Pine Ridge Livingston			5,450		
Airport VBR to Immk			4,828		
Totals	1,600	4,214	13,128	0	0

Key:
A = Adv. Construction / S = Study / D = Design
M = Mitigation / C = Construction / R = ROW
LS = Landscape / L = Litigation / I = Inspection
AM = Access Mgmt / LP = SIB Loan Repayment
* = Project constructed with funds appropriated in previous years
** The 3-cent Local Option Fuel Tax is earmarked towards debt service, bridges, and intersection improvements.

Section B: CITY OF NAPLES CAPITAL IMPROVEMENT PROJECTS – TRANSPORTATION

The projects included in this section of the TIP are located inside the City of Naples. The projects are funded through a variety of funding sources including local gas taxes, road impact fees, state and federal grants, and developer commitments. Priorities are established by the Naples City Council based upon an analysis of existing conditions and project needs. Some reconstruction and resurfacing projects may have been initially requested by citizens. Other projects are part of the overall maintenance and improvement program, utilizing various funds, with priorities established through careful and continuous monitoring of conditions.

The following two page shows the City of Naples's DraftFY2023-2027 Capital Improvement Program Budget for Streets & Traffic (Fund 190). The City Council will adopt its FY2023-FY2027 budget after the adoption of this TIP.

STREETS AND TRAFFIC FUND - FUND 190
FINANCIAL ESTIMATES FOR CAPITAL PROJECTS
Fiscal Year 2023-27

	Budget 2021-22	Projected 2022-23	2023-24	2024-25	2025-26	2026-27
9/30 Fund Balance	3,333,448	2,122,651	1,195,899	458,063	(321,180)	(806,693)
Estimated Revenues						
Telecom Taxes	1,000,000	1,000,000	1,000,000	1,000,000	1,000,000	1,000,000
Gas Taxes	1,260,000	1,272,600	1,285,326	1,311,033	1,330,698	1,344,005
Impact Fees	200,000	200,000	200,000	200,000	200,000	200,000
DOT Revenue	665,121	599,593	3,327,902	664,745	996,088	0
State Revenue Sharing	220,000	220,000	220,000	220,000	220,000	220,000
Interest/Other	120,000	81,840	67,938	56,871	45,182	37,900
Total Revenues	3,465,121	3,374,033	6,101,166	3,452,648	3,791,968	2,801,905
Estimated Expenditures						
Personal Services	787,688	827,072	868,426	894,479	921,313	948,953
Street Lighting	350,000	350,000	350,000	350,000	350,000	350,000
Operating Expenses	1,984,032	2,023,713	2,064,187	2,105,471	2,147,580	2,190,532
Total Expenditures	3,121,720	3,200,785	3,282,613	3,349,949	3,418,893	3,489,484
<i>Operating expenditures excludes road resurfacing, which is shown as Capital in this document only.</i>						
Net Income before Capital	343,401	173,248	2,818,554	102,699	373,075	(687,580)
Available for Capital Projects	3,676,849	2,295,899	4,014,452	560,762	51,895	(1,494,272)
TOTAL REQUESTS (from list)	665,000	830,000	565,000	530,000	180,000	180,000
FDOT Projects not reimbursements	349,407	270,000	2,991,389	351,942	678,588	0
TOTAL Projects	1,014,407	1,100,000	3,556,389	881,942	858,588	180,000
Prior Year Rollovers	539,791					

Minimum Fund Balance is 16-30% of prior year's operating budget, per Resolution 16-13831

CAPITAL IMPROVEMENT PROJECTS STREETS & TRAFFIC - FUND 190

CIP ID	PROJECT DESCRIPTION	AMENDED BUDGET 2021-22	DEPT REQUEST 2022-23	2023-24	2024-25	2025-26	2026-27
	Annual Pavement Resurfacing Program (1)	700,000	750,000	750,000	750,000	750,000	750,000
	Total Programs Budgeted in the Operations Budget	700,000	750,000	750,000	750,000	750,000	750,000
23U08	Traffic Management Center & System Improvements	25,000	25,000	30,000	30,000	30,000	30,000
23U29	Pedestrian & Bicycle Master Plan Projects (2)	140,000	175,000	150,000	150,000	150,000	150,000
23U01	Intersection/Signal System Improvements (4)	475,000	375,000	295,000	350,000	0	0
23U09	CRA Improvements - Pavement Markings, Signage	0	125,000	75,000	0	0	0
23U05	Lantern Lane Drainage & Street Resurfacing Project (3)	25,000	80,000	0	0	0	0
23U04	Crew Truck #2 Addition	0	50,000	0	0	0	0
	Trailer Replacement	0	0	15,000	0	0	0
	Total Streets and Traffic CIP Budget	665,000	830,000	565,000	530,000	180,000	180,000
TOTAL STREETS AND TRAFFIC FUND		1,365,000	1,580,000	1,315,000	1,280,000	930,000	930,000

- (1) Pavement resurfacing is budgeted in the operations budget "Road Resurfacing" line item, and identified on the CIP list for information only.
(2) Ped & Bike projects are prioritized and described within the 2021 Update of the Ped-Bike Master Plan.
(3) ADA improvements are described within the ADA Accessibility Plan and funded with 1-cent sales tax in FY 21-22.
(4) Resurfacing component is budgeted in this fund, the drainage component is budgeted within the Stormwater Enterprise Fund CIP.

FDOT FUNDED PROJECTS		2021-22	2022-23	2023-24	2024-25	2025-26	2026-27
FDOT	Reimbursement for Traffic Signal Operations on US41	129,650	138,848	143,013	147,303	150,000	0
FDOT	Reimbursement for US41 Street Lighting	156,064	160,745	163,500	165,500	167,500	0
FDOT	Reimbursement for Traffic Operations Center	30,000	30,000	30,000	0	0	0
FDOT	Golden Gate Parkway & US41 Improvements	0	270,000	0	225,942	0	0
FDOT	Orchid Drive Pedestrian Bicycle Connection	349,407	0	0	0	0	0
FDOT	South Golf Drive Bike Lane/Sidewalk: Gulf Shore Blvd to W US41	0	0	1,976,749	0	0	0
FDOT	Crayton Road & Harbour Drive Improvements - Roundabout	0	0	892,211	0	0	0
FDOT	*Crayton Road & Mooring Line Drive Improvements - Roundabout	0	0	0	126,000	0	0
FDOT	Bicycle Detection Systems at 4 intersections	0	0	67,429	0	0	0
FDOT	26th Avenue North Sidewalks	0	0	55,000	0	678,588	0
FDOT	TOTAL	665,121	599,593	3,327,902	664,745	996,088	0

*Allocated funding in FY24-25 is for design, with construction to be programmed in an out-year.

Section C: CITY OF MARCO ISLAND CAPITAL IMPROVEMENT PROJECTS – TRANSPORTATION

The projects included in this section of the TIP are located inside the City of Marco Island. The projects are funded through a variety of funding sources including local gas taxes, road impact fees, state and federal grants, and developer commitments. Priorities are established by the Marco Island City Council based upon an analysis of existing conditions and project needs. Some reconstruction and resurfacing projects may have been initially requested by citizens. Other projects are part of the overall maintenance and improvement program, utilizing various funds, with priorities established through careful and continuous monitoring of conditions. Marco Island's Five-Year Capital Improvements Program Summary is shown below.

City of Marco Island FY 2023 Budget



Five Year Capital Funding Plan

ITEM #	PROJ	PUBLIC WORKS INFRASTRUCTURE & OTHER	COST	QTY
2	16024	PW - Annual Bridge Rehabilitation Project	300,000	
4	16027	PW - Citywide Drainage Improvement Projects	302,000	
5	16028	PW - Master Plan Drainage Project - Citywide	295,000	
6	21030	PW - Shared Use Pathway - Design	Varies	
7	16031	PW - Street Resurfacing - Citywide	500,000	
8	16035	PW - Bike Paths -Design & Construction	214,000	
9	20004	PW - Swale & Stormwater Improvements	Varies	
10	22016	PW - Storage Building	285,000	
11	TBD	PW - Intelligent Traffic System	250,000	
Public Works Infrastructure & Other Total			2,146,000	

FY2023	FY2024	FY2025	FY2026	FY2027	TOTAL 5 YR FUNDING
500,000	500,000	500,000	500,000	500,000	2,500,000
1,302,000	302,000	302,000	302,000	302,000	2,510,000
295,000	1,295,000	1,295,000	295,000	295,000	3,475,000
90,000	90,000	90,000	90,000	90,000	450,000
1,500,000	1,500,000	1,500,000	500,000	500,000	5,500,000
224,080	224,080	224,080	224,080	224,080	1,120,400
100,000	100,000	100,000	100,000	100,000	500,000
-	-	-	-	-	-
250,000	-	-	-	-	250,000
4,261,080	4,011,080	4,011,080	2,011,080	2,011,080	16,305,400

Section D: CITY OF EVERGLADES CAPITAL IMPROVEMENT PROJECTS – TRANSPORTATION

The City of Everglades City continues to focus attention primarily on repairs to local roadways, addressing longstanding drainage issues and constructing bicycle/pedestrian improvements. Through collaboration between the City, FDOT and the MPO, this TIP includes a Bicycle/Pedestrian project, FPN 4420521, identified in the City's adopted Bicycle and Pedestrian Master Plan (2020).

BUDGET SUMMARY

CITY OF EVERGLADES CITY - FISCAL YEAR 2022-2023

GENERAL FUND 6.0754

ESTIMATED REVENUES	GENERAL FUND	ENTERPRISE FUND	TOTAL ALL FUNDS
TAXES: MILAGE PER \$1000			
Ad Valorem Taxes 6.0754	\$682,979.00		\$682,979.00
Franchise Fees	\$30,000.00		\$30,000.00
Gas Tax	\$34,967.00		\$34,967.00
Local Business Tax	\$3,450.00		\$3,450.00
Local Government Infrastructure Tax	\$105,801.00		\$105,801.00
State Communications Services Tax	\$16,892.00		\$16,892.00
Utility Services Tax	\$72,000.00	\$79,500.00	\$151,500.00
License and Permits	\$2,575.00		\$2,575.00
Intergovernmental Revenue	\$708,609.00	\$4,477,433.00	\$5,186,042.00
Charges for Services	\$31,010.00	\$1,998,650.00	\$2,029,660.00
Miscellaneous Revenue	\$125,970.00	\$25.00	\$125,995.00
Proceeds from New SRF Loan		\$5,910,960.00	\$5,910,960.00
TOTAL REVENUES	\$1,814,253.00	\$12,466,568.00	\$14,280,821.00
Fund balances/Reserves/Net Assets	\$1,162,000.00	\$1,939,000.00	\$3,101,000.00
TOTAL REVENUES, TRANSFERS & BALANCES	\$2,976,253.00	\$14,405,568.00	\$17,381,821.00
EXPENDITURES			
General Government	\$497,037.00	\$12,500.00	\$509,537.00
Public Safety	\$124,264.00		\$124,264.00
Physical Environment	\$0.00	\$1,402,648.00	\$1,402,648.00
Transportation	\$191,400.00		\$191,400.00
Human Services	\$39,398.00		\$39,398.00
Culture and Recreation	\$207,828.00		\$207,828.00
Debt Servicing		\$205,535.00	\$205,535.00
Capital Expenditures	\$559,258.00	\$10,374,421.00	\$10,933,679.00
TOTAL EXPENDITURES	\$1,619,185.00	\$11,995,104.00	\$13,614,289.00
Capital Outlay Reserves	\$263,175.00	\$471,464.00	\$734,639.00
Reserves	\$1,093,893.00	\$1,939,000.00	\$3,032,893.00
TOTAL APPROPRIATED EXPENDITURES, RESERVES & BALANCES	\$2,976,253.00	\$14,405,568.00	\$17,381,821.00
THE TENTATIVE, ADOPTED AND/OR FINAL BUDGETS ARE ON FILE IN THE OFFICE OF THE ABOVE MENTIONED TAXING AUTHORITY AS PUBLIC RECORD.			

Section E: FEDERAL FUNDING OBLIGATIONS

The Federal Highway Administration (FHWA) produces an annual list of projects for which federal funds have been obligated in the preceding year. The list is shown beginning on the following pages.

PAGE 1
COLLIER MPO

FLORIDA DEPARTMENT OF TRANSPORTATION
OFFICE OF WORK PROGRAM
ANNUAL OBLIGATIONS REPORT

HIGHWAYS

DATE RUN: 10/03/2022
TIME RUN: 10.38.52
MBROBLTP

ITEM NUMBER: 417540 1 PROJECT DESCRIPTION: SR 29 FROM OIL WELL ROAD TO SR 82
DISTRICT: 01 COUNTY: COLLIER
ROADWAY ID: 03080000 PROJECT LENGTH: 16.961MI

FUND CODE	2022
PHASE: PRELIMINARY ENGINEERING / RESPONSIBLE AGENCY: MANAGED BY FDOT	
SU	5,155
TOTAL 417540 1	5,155
TOTAL 417540 1	5,155

SIS
TYPE OF WORK: PD&E/EMO STUDY
LANES EXIST/IMPROVED/ADDED: 2/ 2/ 0

ITEM NUMBER: 417540 3 PROJECT DESCRIPTION: SR 29 FROM SUNNILAND NURSERY ROAD TO S OF AGRICULTURE WAY
DISTRICT: 01 COUNTY: COLLIER
ROADWAY ID: 03080000 PROJECT LENGTH: 2.548MI

FUND CODE	2022
PHASE: PRELIMINARY ENGINEERING / RESPONSIBLE AGENCY: MANAGED BY FDOT	
QFSU	36,968
SA	-30,000
SU	1,000
TOTAL 417540 3	7,968
TOTAL 417540 3	7,968

SIS
TYPE OF WORK: ADD LANES & RECONSTRUCT
LANES EXIST/IMPROVED/ADDED: 2/ 2/ 2

ITEM NUMBER: 417540 4 PROJECT DESCRIPTION: SR 29 FROM S OF AGRICULTURE WAY TO CR 846 E
DISTRICT: 01 COUNTY: COLLIER
ROADWAY ID: 03080000 PROJECT LENGTH: 2.251MI

FUND CODE	2022
PHASE: PRELIMINARY ENGINEERING / RESPONSIBLE AGENCY: MANAGED BY FDOT	
SA	8,089
TOTAL 417540 4	8,089
TOTAL 417540 4	8,089

SIS
TYPE OF WORK: ADD LANES & RECONSTRUCT
LANES EXIST/IMPROVED/ADDED: 4/ 2/ 2

ITEM NUMBER: 431895 1 PROJECT DESCRIPTION: 8TH STREET NE BRIDGE FROM GOLDEN GATE BLVD TO RANDALL BLVD
DISTRICT: 01 COUNTY: COLLIER
ROADWAY ID: 03000000 PROJECT LENGTH: 3.212MI

FUND CODE	2022
PHASE: CONSTRUCTION / RESPONSIBLE AGENCY: MANAGED BY FDOT	
SA	3,000
TOTAL 431895 1	3,000
TOTAL 431895 1	3,000

NON-SIS
TYPE OF WORK: NEW BRIDGE CONSTRUCTION
LANES EXIST/IMPROVED/ADDED: 0/ 0/ 2

PAGE 2
COLLIER MPO

FLORIDA DEPARTMENT OF TRANSPORTATION
OFFICE OF WORK PROGRAM
ANNUAL OBLIGATIONS REPORT

HIGHWAYS

DATE RUN: 10/03/2022
TIME RUN: 10.38.52
MBROBLTP

ITEM NUMBER:433180 1 PROJECT DESCRIPTION:ARTERIAL MONITORING CAMERAS
DISTRICT:01 COUNTY:COLLIER
ROADWAY ID: PROJECT LENGTH: .000

FUND CODE	2022
PHASE: CONSTRUCTION / RESPONSIBLE AGENCY: MANAGED BY FDOT SU	-807
PHASE: GRANTS AND MISCELLANEOUS / RESPONSIBLE AGENCY: MANAGED BY COLLIER COUNTY SU	-54,344
TOTAL 433180 1	-55,151
TOTAL 433180 1	-55,151

NON-SIS
TYPE OF WORK:ITS SURVEILLANCE SYSTEM
LANES EXIST/IMPROVED/ADDED: 0/ 0/ 0

ITEM NUMBER:433189 1 PROJECT DESCRIPTION:N COLLIER BLVD FROM E ELKCAM CIRCLE TO BUTTONWOOD COURT
DISTRICT:01 COUNTY:COLLIER
ROADWAY ID:03030000 PROJECT LENGTH: .658MI

FUND CODE	2022
PHASE: CONSTRUCTION / RESPONSIBLE AGENCY: MANAGED BY FDOT SU	-694
TOTAL 433189 1	-694
TOTAL 433189 1	-694

NON-SIS
TYPE OF WORK:SIDEWALK
LANES EXIST/IMPROVED/ADDED: 4/ 0/ 0

ITEM NUMBER:435019 1 PROJECT DESCRIPTION:AIRPORT-PULLING RD AND PINE RIDGE RD SIGNAL TIMING
DISTRICT:01 COUNTY:COLLIER
ROADWAY ID:03003000 PROJECT LENGTH: .001MI

FUND CODE	2022
PHASE: PRELIMINARY ENGINEERING / RESPONSIBLE AGENCY: MANAGED BY COLLIER COUNTY SU	299,171
TOTAL 435019 1	299,171
TOTAL 435019 1	299,171

NON-SIS
TYPE OF WORK:ATMS - ARTERIAL TRAFFIC MGMT
LANES EXIST/IMPROVED/ADDED: 4/ 0/ 0

ITEM NUMBER:435030 1 PROJECT DESCRIPTION:SUNSHINE BLVD FROM 17TH AVE SW TO GREEN BLVD
DISTRICT:01 COUNTY:COLLIER
ROADWAY ID:03000000 PROJECT LENGTH: .001MI

FUND CODE	2022
PHASE: CONSTRUCTION / RESPONSIBLE AGENCY: MANAGED BY COLLIER COUNTY SU	95,344
PHASE: CONSTRUCTION / RESPONSIBLE AGENCY: MANAGED BY FDOT SU	10,077
TOTAL 435030 1	105,421
TOTAL 435030 1	105,421

NON-SIS
TYPE OF WORK:SIDEWALK
LANES EXIST/IMPROVED/ADDED: 0/ 0/ 0

PAGE 3
COLLIER MPO

FLORIDA DEPARTMENT OF TRANSPORTATION
OFFICE OF WORK PROGRAM
ANNUAL OBLIGATIONS REPORT
=====

DATE RUN: 10/03/2022
TIME RUN: 10.38.52
MBROBLTP

HIGHWAYS
=====

ITEM NUMBER:435110 1 PROJECT DESCRIPTION:CR 887 (OLD US 41) FROM US 41 TO LEE COUNTY LINE
DISTRICT:01 COUNTY:COLLIER
ROADWAY ID:03514000 PROJECT LENGTH: 1.550MI

FUND
CODE

2022

PHASE: PRELIMINARY ENGINEERING / RESPONSIBLE AGENCY: MANAGED BY FDOT
GFSU
TOTAL 435110 1 28,955
TOTAL 435110 1 28,955
TOTAL 435110 1 28,955

NON-SIS
TYPE OF WORK:PD&E/EMO STUDY
LANES EXIST/IMPROVED/ADDED: 2/ 2/ 2

ITEM NUMBER:435116 1 PROJECT DESCRIPTION:GOLDEN GATE COLLECTOR SIDEWALKS VARIOUS LOCATIONS
DISTRICT:01 COUNTY:COLLIER
ROADWAY ID:03513000 PROJECT LENGTH: 1.213MI

FUND
CODE

2022

PHASE: CONSTRUCTION / RESPONSIBLE AGENCY: MANAGED BY COLLIER COUNTY
SA
TOTAL 435116 1 2,000
TOTAL 435116 1 2,000
TOTAL 435116 1 2,000

NON-SIS
TYPE OF WORK:SIDEWALK
LANES EXIST/IMPROVED/ADDED: 4/ 4/ 0

ITEM NUMBER:435117 1 PROJECT DESCRIPTION:NORTH NAPLES SIDEWALKS AT VARIOUS LOCATIONS
DISTRICT:01 COUNTY:COLLIER
ROADWAY ID:03631000 PROJECT LENGTH: 1.248MI

FUND
CODE

2022

PHASE: CONSTRUCTION / RESPONSIBLE AGENCY: MANAGED BY FDOT
SU
TOTAL 435117 1 -856
TOTAL 435117 1 -856
TOTAL 435117 1 -856

NON-SIS
TYPE OF WORK:SIDEWALK
LANES EXIST/IMPROVED/ADDED: 6/ 0/ 0

ITEM NUMBER:435118 1 PROJECT DESCRIPTION:CR 862 (VANDERBILT) FROM CR 901 TO GULF PAVILLION DR
DISTRICT:01 COUNTY:COLLIER
ROADWAY ID:03550000 PROJECT LENGTH: .674MI

FUND
CODE

2022

PHASE: CONSTRUCTION / RESPONSIBLE AGENCY: MANAGED BY FDOT
TALT
TOTAL 435118 1 -1,000
TOTAL 435118 1 -1,000
TOTAL 435118 1 -1,000

NON-SIS
TYPE OF WORK:BIKE LANE/SIDEWALK
LANES EXIST/IMPROVED/ADDED: 2/ 0/ 0

PAGE 4
COLLIER MPO

FLORIDA DEPARTMENT OF TRANSPORTATION
OFFICE OF WORK PROGRAM
ANNUAL OBLIGATIONS REPORT

HIGHWAYS

DATE RUN: 10/03/2022
TIME RUN: 10.38.52
MBROBLTP

ITEM NUMBER:436970 1 PROJECT DESCRIPTION:CR 92 (SAN MARCO RD) FROM S BARFIELD DRIVE TO 400 FT E OF VINTAGE BAY *NON-SIS*
DISTRICT:01 COUNTY:COLLIER TYPE OF WORK:SIDEWALK
ROADWAY ID:03600000 PROJECT LENGTH: 1.417MI LANES EXIST/IMPROVED/ADDED: 1/ 0/ 0

FUND CODE	2022
PHASE: CONSTRUCTION / RESPONSIBLE AGENCY: MANAGED BY PDOT	
SU	344
TOTAL 436970 1	344
TOTAL 436970 1	344

ITEM NUMBER:437096 1 PROJECT DESCRIPTION:COPELAND AVE SIDEWALK FROM CHOKOLOSKEE BAY BRDG TO N OF BROADWAY AVE *NON-SIS*
DISTRICT:01 COUNTY:COLLIER TYPE OF WORK:SIDEWALK
ROADWAY ID:03600000 PROJECT LENGTH: 1.277MI LANES EXIST/IMPROVED/ADDED: 2/ 2/ 0

FUND CODE	2022
PHASE: PRELIMINARY ENGINEERING / RESPONSIBLE AGENCY: MANAGED BY PDOT	
SA	5,000
TALT	5,400
TALU	6,246
PHASE: CONSTRUCTION / RESPONSIBLE AGENCY: MANAGED BY PDOT	
REPE	86,833
SU	485,948
TALU	401,685
TOTAL 437096 1	991,112
TOTAL 437096 1	991,112

ITEM NUMBER:437926 1 PROJECT DESCRIPTION:SIGNAL TIMING US41 FROM SR951/COLLIER BLVD TO OLD US41 *NON-SIS*
DISTRICT:01 COUNTY:COLLIER TYPE OF WORK:TRAFFIC SIGNAL UPDATE
ROADWAY ID:03010000 PROJECT LENGTH: 19.960MI LANES EXIST/IMPROVED/ADDED: 6/ 0/ 0

FUND CODE	2022
PHASE: CONSTRUCTION / RESPONSIBLE AGENCY: MANAGED BY PDOT	
SU	-30,000
TOTAL 437926 1	-30,000
TOTAL 437926 1	-30,000

ITEM NUMBER:438059 1 PROJECT DESCRIPTION:SR90 (US 41) TAMIAMI TRL FM E OF SR84 (DAVIS BLVD) TO COURTHOUSE SHADOWS *NON-SIS*
DISTRICT:01 COUNTY:COLLIER TYPE OF WORK:RESURFACING
ROADWAY ID:03010000 PROJECT LENGTH: 1.465MI LANES EXIST/IMPROVED/ADDED: 3/ 3/ 0

FUND CODE	2022
PHASE: CONSTRUCTION / RESPONSIBLE AGENCY: MANAGED BY PDOT	
NHRE	5,000
SA	86,288
TOTAL 438059 1	91,288
TOTAL 438059 1	91,288

PAGE 5
COLLIER MPO

FLORIDA DEPARTMENT OF TRANSPORTATION
OFFICE OF WORK PROGRAM
ANNUAL OBLIGATIONS REPORT

HIGHWAYS

DATE RUN: 10/03/2022
TIME RUN: 10.38.52
MBROBLTP

ITEM NUMBER: 439002 1 PROJECT DESCRIPTION: SR 29 FROM NORTH 1ST STREET TO NORTH 9TH STREET
DISTRICT: 01 COUNTY: COLLIER
ROADWAY ID: 03080000 PROJECT LENGTH: .524MI

SIS
TYPE OF WORK: PEDESTRIAN SAFETY IMPROVEMENT
LANES EXIST/IMPROVED/ADDED: 2/ 2/ 0

FUND CODE	2022
PHASE: CONSTRUCTION / RESPONSIBLE AGENCY: MANAGED BY FDOT	
SU	-10,753
TOTAL 439002 1	-10,753
TOTAL 439002 1	-10,753

ITEM NUMBER: 439555 1 PROJECT DESCRIPTION: SR 951 FROM JUDGE JOLLEY BRIDGE TO FIDDLERS CREEK PARKWAY
DISTRICT: 01 COUNTY: COLLIER
ROADWAY ID: 03030000 PROJECT LENGTH: 3.031MI

NON-SIS
TYPE OF WORK: RESURFACING
LANES EXIST/IMPROVED/ADDED: 4/ 4/ 0

FUND CODE	2022
PHASE: CONSTRUCTION / RESPONSIBLE AGENCY: MANAGED BY FDOT	
SA	1,000
TOTAL 439555 1	1,000
TOTAL 439555 1	1,000

ITEM NUMBER: 440435 2 PROJECT DESCRIPTION: COLLIER COUNTY TRAFFIC SIGNAL TIMING OPTIMIZATION AT VARIOUS LOCATIONS
DISTRICT: 01 COUNTY: COLLIER
ROADWAY ID: PROJECT LENGTH: .000

NON-SIS
TYPE OF WORK: TRAFFIC SIGNAL UPDATE
LANES EXIST/IMPROVED/ADDED: 0/ 0/ 0

FUND CODE	2022
PHASE: PRELIMINARY ENGINEERING / RESPONSIBLE AGENCY: MANAGED BY FDOT	
SU	50,000
TOTAL 440435 2	50,000
TOTAL 440435 2	50,000

ITEM NUMBER: 441480 1 PROJECT DESCRIPTION: EDEN PARK ELEMENTARY
DISTRICT: 01 COUNTY: COLLIER
ROADWAY ID: PROJECT LENGTH: .000

NON-SIS
TYPE OF WORK: SIDEWALK
LANES EXIST/IMPROVED/ADDED: 0/ 0/ 0

FUND CODE	2022
PHASE: PRELIMINARY ENGINEERING / RESPONSIBLE AGENCY: MANAGED BY FDOT	
SR2T	838
TOTAL 441480 1	838
TOTAL 441480 1	838

PAGE 6
COLLIER MPO

FLORIDA DEPARTMENT OF TRANSPORTATION
OFFICE OF WORK PROGRAM
ANNUAL OBLIGATIONS REPORT
=====

DATE RUN: 10/03/2022
TIME RUN: 10.38.52
MBROBLTP

ITEM NUMBER: 441878 1 PROJECT DESCRIPTION: BALD EAGLE DRIVE FROM COLLIER BLVD TO OLD MARCO LN
DISTRICT: 01 COUNTY: COLLIER
ROADWAY ID: 03510000 PROJECT LENGTH: .895MI

FUND
CODE

2022

PHASE: CONSTRUCTION / RESPONSIBLE AGENCY: MANAGED BY CITY OF MARCO ISLAND
SU
TOTAL 441878 1 281,944
TOTAL 441878 1 281,944
TOTAL 441878 1 281,944

NON-SIS
TYPE OF WORK: SIDEWALK
LANES EXIST/IMPROVED/ADDED: 2/ 2/ 0

ITEM NUMBER: 442788 1 PROJECT DESCRIPTION: HURRICANE IRMA FENCE REPAIR I-75 (SR 93) MP 58.6 - 116
DISTRICT: 01 COUNTY: COLLIER
ROADWAY ID: 03175000 PROJECT LENGTH: 57.470MI

FUND
CODE

2022

PHASE: CONSTRUCTION / RESPONSIBLE AGENCY: MANAGED BY FDOT
BR17
TOTAL 442788 1 -17,655
TOTAL 442788 1 -17,655
TOTAL 442788 1 -17,655

SIS
TYPE OF WORK: EMERGENCY OPERATIONS
LANES EXIST/IMPROVED/ADDED: 3/ 3/ 0

ITEM NUMBER: 446320 1 PROJECT DESCRIPTION: I-75 (SR 93) FROM TOLL BOOTH TO COLLIER BLVD
DISTRICT: 01 COUNTY: COLLIER
ROADWAY ID: 03175000 PROJECT LENGTH: 1.585MI

FUND
CODE

2022

PHASE: PRELIMINARY ENGINEERING / RESPONSIBLE AGENCY: MANAGED BY FDOT
NHPP
277,974

PHASE: CONSTRUCTION / RESPONSIBLE AGENCY: MANAGED BY FDOT
NHPP
23,701
TOTAL 446320 1 301,675
TOTAL 446320 1 301,675

SIS
TYPE OF WORK: RESURFACING
LANES EXIST/IMPROVED/ADDED: 3/ 3/ 0

ITEM NUMBER: 446323 1 PROJECT DESCRIPTION: CORKSCREW RD NORTH FROM S OF WILDCAT DR TO E WILDCAT DR
DISTRICT: 01 COUNTY: COLLIER
ROADWAY ID: 03000529 PROJECT LENGTH: .150MI

FUND
CODE

2022

PHASE: CONSTRUCTION / RESPONSIBLE AGENCY: MANAGED BY COLLIER COUNTY
GFSU
703,613

PHASE: CONSTRUCTION / RESPONSIBLE AGENCY: MANAGED BY FDOT
GFSU
1,000
TOTAL 446323 1 704,613
TOTAL 446323 1 704,613

NON-SIS
TYPE OF WORK: WIDEN/RESURFACE EXIST LANES
LANES EXIST/IMPROVED/ADDED: 2/ 2/ 0

PAGE 7
COLLIER MPO

FLORIDA DEPARTMENT OF TRANSPORTATION
OFFICE OF WORK PROGRAM
ANNUAL OBLIGATIONS REPORT

HIGHWAYS

DATE RUN: 10/03/2022
TIME RUN: 10.38.52
MBROBLTP

ITEM NUMBER: 446323 3 PROJECT DESCRIPTION: CORKSCREW RD NORTH FROM S OF WILDCAT DR TO E WILDCAT DR
DISTRICT: 01 COUNTY: COLLIER
ROADWAY ID: 03000529 PROJECT LENGTH: .150MI

NON-SIS
TYPE OF WORK: WIDEN/RESURFACE EXIST LANES
LANES EXIST/IMPROVED/ADDED: 2/ 2/ 0

FUND CODE	2022
PHASE: CONSTRUCTION / RESPONSIBLE AGENCY: MANAGED BY FDOT	
GFSU	70,361
TOTAL 446323 3	70,361
TOTAL 446323 3	70,361

ITEM NUMBER: 448125 2 PROJECT DESCRIPTION: IMMOKALEE CITY SIDEWALKS - VARIOUS LOCATIONS
DISTRICT: 01 COUNTY: COLLIER
ROADWAY ID: PROJECT LENGTH: .000

NON-SIS
TYPE OF WORK: SIDEWALK
LANES EXIST/IMPROVED/ADDED: 0/ 0/ 0

FUND CODE	2022
PHASE: PRELIMINARY ENGINEERING / RESPONSIBLE AGENCY: MANAGED BY FDOT	
SU	156,097
TOTAL 448125 2	156,097
TOTAL 448125 2	156,097
TOTAL DIST: 01	2,992,922
TOTAL HIGHWAYS	2,992,922

PAGE 8
COLLIER MPO

FLORIDA DEPARTMENT OF TRANSPORTATION
OFFICE OF WORK PROGRAM
ANNUAL OBLIGATIONS REPORT

PLANNING

DATE RUN: 10/03/2022
TIME RUN: 10.38.52
MBROBLTP

ITEM NUMBER: 439314 3 PROJECT DESCRIPTION: COLLIER COUNTY MPO FY 2020/2021-2021/2022 UPWP
DISTRICT: 01 COUNTY: COLLIER
ROADWAY ID: PROJECT LENGTH: .000

FUND CODE	2022
PHASE: PRELIMINARY ENGINEERING / RESPONSIBLE AGENCY: RESPONSIBLE AGENCY NOT AVAILABLE	
PL	467,737
SU	24,615
TOTAL 439314 3	492,352
TOTAL 439314 3	492,352

NON-SIS
TYPE OF WORK: TRANSPORTATION PLANNING
LANES EXIST/IMPROVED/ADDED: 0/ 0/ 0

ITEM NUMBER: 439314 4 PROJECT DESCRIPTION: COLLIER COUNTY MPO FY 2022/2023-2023/2024 UPWP
DISTRICT: 01 COUNTY: COLLIER
ROADWAY ID: PROJECT LENGTH: .000

FUND CODE	2022
PHASE: PRELIMINARY ENGINEERING / RESPONSIBLE AGENCY: RESPONSIBLE AGENCY NOT AVAILABLE	
PL	338,387
SU	350,000
TOTAL 439314 4	688,387
TOTAL 439314 4	688,387
TOTAL DIST: 01	1,180,739
TOTAL PLANNING	1,180,739

NON-SIS
TYPE OF WORK: TRANSPORTATION PLANNING
LANES EXIST/IMPROVED/ADDED: 0/ 0/ 0

PAGE 9
COLLIER MPO

FLORIDA DEPARTMENT OF TRANSPORTATION
OFFICE OF WORK PROGRAM
ANNUAL OBLIGATIONS REPORT

TRANSIT

DATE RUN: 10/03/2022
TIME RUN: 10.38.52
MBROBLTP

ITEM NUMBER: 448065 2
DISTRICT: 01
ROADWAY ID:

PROJECT DESCRIPTION: COLLIER AREA TRANSIT MAINTENANCE BUILDING
COUNTY: COLLIER
PROJECT LENGTH: .000

NON-SIS
TYPE OF WORK: TRANSIT IMPROVEMENT
LANES EXIST/IMPROVED/ADDED: 0/ 0/ 0

FUND CODE	2022
PHASE: GRANTS AND MISCELLANEOUS / RESPONSIBLE AGENCY: RESPONSIBLE AGENCY NOT AVAILABLE	
SU	3,000,000
TOTAL 448065 2	3,000,000
TOTAL 448065 2	3,000,000
TOTAL DIST: 01	3,000,000
TOTAL TRANSIT	3,000,000

PAGE 10
COLLIER MPO

FLORIDA DEPARTMENT OF TRANSPORTATION
OFFICE OF WORK PROGRAM
ANNUAL OBLIGATIONS REPORT

MISCELLANEOUS

DATE RUN: 10/03/2022
TIME RUN: 10.38.52
MBROBLTP

ITEM NUMBER: 433002 1 PROJECT DESCRIPTION: HURRICANE IRMA COUNTY WIDE (03) DISASTER RECOVERY
DISTRICT: 01 COUNTY: COLLIER
ROADWAY ID: PROJECT LENGTH: .000

FUND CODE	2022
PHASE: CONSTRUCTION / RESPONSIBLE AGENCY: MANAGED BY FDOT ER17	-5,277
PHASE: GRANTS AND MISCELLANEOUS / RESPONSIBLE AGENCY: MANAGED BY FDOT ER17	-2,904
TOTAL 433002 1	-8,181
TOTAL 433002 1	-8,181

NON-SIS
TYPE OF WORK: EMERGENCY OPERATIONS
LANES EXIST/IMPROVED/ADDED: 0/ 0/ 0

ITEM NUMBER: 435013 1 PROJECT DESCRIPTION: ITS INTEGRATE/STANDARDIZE NETWORK COMMUNICATION
DISTRICT: 01 COUNTY: COLLIER
ROADWAY ID: 03000000 PROJECT LENGTH: .001MI

FUND CODE	2022
PHASE: GRANTS AND MISCELLANEOUS / RESPONSIBLE AGENCY: MANAGED BY COLLIER COUNTY GFSU	1,108,409
TOTAL 435013 1	1,108,409
TOTAL 435013 1	1,108,409
TOTAL DIST: 01	1,100,228
TOTAL MISCELLANEOUS	1,100,228

NON-SIS
TYPE OF WORK: ITS COMMUNICATION SYSTEM
LANES EXIST/IMPROVED/ADDED: 0/ 0/ 0

GRAND TOTAL 8,273,889

Section F: FTA OBLIGATED PROJECTS FOR 2022

The Federal Transit Administration (FTA) produces an annual list of projects for which federal funds have been obligated in the preceding year. The list is shown below.

FY 2022 Obligated FTA Funds			
Description	FTA FL#	Awarded Amount	Executed Date
Collier County FY21 FHWA Flex Funds-Purchase Fixed Route Bus; Collier Co. FL	FL-2021-032-00	\$ 500,000.00	Monday, November 1, 2021
FY21 5307 and 5339 Funds; Super Grant; Capital, ADA, Operating; Collier & Lee Cos, Bonita Springs/Naples UZA, FL	FL-2022-005-00	\$ 3,387,188.00	Monday, January 31, 2022
FY21 5307 America Rescue Plan Funds; Capital, ADA, Operating; Collier & Lee Cos, Bonita Springs/Naples UZA, FL	FL-2022-015-00	\$ 1,595,333.00	Monday, May 2, 2022

Section G: FISCAL CONSTRAINT - COLLIER COUNTY FUNDING SUMMARY (FDOT)

The FDOT Five-Year TIP Funding Summary for the Collier MPO is shown on the following page.

Fund	Fund Name	<2024	2024	2025	2026	2027	2028	>2028	All Years
FIP: AVIATION	District: 1		County: COLIER						
	District DEDICATED REVENUE	8,069	120,835	200,000	10,000	25,000,000			2,838,904
	STATE - PTO	9,511	641,000		3,615,000				6,765,511
	FEDERAL AVIATION ADMIN	316,440	3,749,030		9,450,000				13,515,470
	LOCAL FUNDS	7,517,580	761,835	50,000	675,000				9,004,415
	LOCAL FUNDS/REIMBURSABLE	7,500,000							7,500,000
FIP: INTERMODAL	District: 1		County: COLIER						
	STATE - PTO				3,000,000				3,000,000
FIP: TRANST	District: 1		County: COLIER						
	District DEDICATED REVENUE	2,659,468	1,192,621	1,222,576	1,259,254	1,297,031	1,335,942		6,551,695
	STATE - PTO	10,178,361							12,593,558
	STATE PRIMARY HIGHWAYS & PTO	600,866							600,866
	STATE PRIMARY/FEDERAL REIMB	5,674,427	387,707	484,276	581,826	657,432	404,525		8,190,193
	FEDERAL TRANS ADMIN.	46,183,294	4,953,912	5,495,630	5,666,403	5,409,013	8,482,262		76,190,514
HIGHWAYS	District: 1		County: COLIER						
	LOCAL FUNDS	32,730,085	3,318,208	3,679,935	3,632,680	3,363,334	4,748,343		51,472,585
ACBR	District: 1		County: COLIER						
	ADVANCE CONSTRUCTION (BRT)		2,459,296						2,459,296
ACNP	District: 1		County: COLIER						
	ADVANCE CONSTRUCTION NHPP		6,860,950			4,504,002			45,733,861
ACNR	District: 1		County: COLIER						
	AC NANT HWY PERF. RESURF.		9,498,492			9,296,061			18,794,553
ACPR	District: 1		County: COLIER						
	AC - PROTECT GRANT PGM				3,919,562				3,919,562
ACSA	District: 1		County: COLIER						
	ADVANCE CONSTRUCTION (ISA)	2,415,204							2,415,204
ACSU	District: 1		County: COLIER						
	ADVANCE CONSTRUCTION (SU)	464,875	1,321,000						1,785,875
ARPA	District: 1		County: COLIER						
	AMERICAN RESCUE PLAN ACT	105,185,245							105,185,245
BND	District: 1		County: COLIER						
	BOND - STATE	102,647							102,647
BNR	District: 1		County: COLIER						
	INTRASTATE R/W & BRIDGE BONDS	8,669,756	98,543	521,563					9,289,862
BRP	District: 1		County: COLIER						
	STATE BRIDGE REPAIR & REHAB	27,399	200,000	1,683,806					1,911,205
CARU	District: 1		County: COLIER						
	CARB FOR URB. AREA > THAN 200K	660,447	687,130	700,872	714,890	714,890			4,199,119
CIGP	District: 1		County: COLIER						
	COUNTY INCENTIVE GRANT PROGRAM		1,675,042	1,024,335	750,000		5,586,573		9,035,950
CM	District: 1		County: COLIER						
	CONGESTION MITIGATION - AQ	522,705		222,099	452,561				1,202,365
DKR	District: 1		County: COLIER						
	DISTRICT DEDICATED REVENUE	21,906,721	628,163	4,994,790	12,608,687	389,034	205,631		40,733,026
DI	District: 1		County: COLIER						
	ST. - S/W INTER/INTRASTATE HWY	460,158	6,140,000	1,379,000	1,253,897	32,128,568			41,370,623
DIH	District: 1		County: COLIER						
	STATE IN-HOUSE PRODUCT SUPPORT	908,164	96,000	165,870		1,123	11,590		1,182,747
DITS	District: 1		County: COLIER						
	STATEWIDE ITS - STATE 100%	389,179	413,822		200,000	505,107			1,508,108
DS	District: 1		County: COLIER						
	STATE PRIMARY HIGHWAYS & PTO	6,828,825	3,820,590	1,658,000	2,316,969		12,902,938		27,527,322
DS82	District: 1		County: COLIER						
	EVERGLADES PKY/ALLIGATOR ALLEY	13,161,846	1,400,000	23,249,677	1,400,000	1,400,000			40,611,523
GRR	District: 1		County: COLIER						
	GEN FUND BRIDGE REPAIR/REPLACE					5,450,221			5,450,221
GRBZ	District: 1		County: COLIER						
	GEN FUND BRIDGE OFF-SYST.		465,729						465,729
GNP	District: 1		County: COLIER						
	NP FEDERAL RELIEF GENERAL FUND	1,436,084							1,436,084
GFSU	District: 1		County: COLIER						
	GF STPB6 >200 (URBAN)	1,905,790							1,905,790
IMD	District: 1		County: COLIER						
	INTERSTATE MAINT DISC.	204,989							204,989
LF	District: 1		County: COLIER						
	LOCAL FUNDS/REIMBURSABLE	1,697,517	8,649,767	5,724,555	750,000	1,775,919	12,254,307		30,882,065
REPE	District: 1		County: COLIER						
	REPURPOSED FEDERAL EARMARKS	3,656,698							3,656,698
SA	District: 1		County: COLIER						
	STP. ANY AREA	1,189,097			4,024,484	908,144	6,938,498		13,060,231
SCRC	District: 1		County: COLIER						
	SCOP FOR RURAL COMMUNITIES	818,575							818,575
SRET	District: 1		County: COLIER						
	SAFE ROUTES - TRANSFER		957,189			850,496			1,807,685
STED	District: 1		County: COLIER						
	2012 SB1998-STRATEGIC ECON COR	3,811,887							3,811,887
SU	District: 1		County: COLIER						
	STP. URBAN AREAS > 200K	461,165	7,908,049	5,356,815	5,446,381	5,820,951	5,640,951		30,634,312
TALT	District: 1		County: COLIER						
	TRANSPORTATION ALTS - ANY AREA	400,000	1,350,000	135,000	225,000		1,203,952		2,313,952
TALU	District: 1		County: COLIER						
	TRANSPORTATION ALTS ->200K	304,336	1,293,619	844,795	456,768	862,198			3,761,716
TCSP	District: 1		County: COLIER						
	TRANS. CMUNITY & SYS.PRES	754,574							754,574
TLMR	District: 1		County: COLIER						
	2015 SB2514A-TRAIL NETWORK		1,100,000						1,100,000
T002	District: 1		County: COLIER						
	EVERGLADES PARKWAY	84,225,557	5,463,204	5,624,658	5,790,401	5,963,247	6,141,277	26,456,949	139,665,293
TRP	District: 1		County: COLIER						
	TRANS REG INC PROG		4,410,987	2,142,173					4,624,331
TRWR	District: 1		County: COLIER						
	2015 SB2514A-TRAN REG INCT PRG		2,228,409	2,368,937					2,638
MAINTENANCE	District: 1		County: COLIER						
	TOTAL OUTSIDE YEARS	16,692,912							16,692,912
D	District: 1		County: COLIER						
	UNRESTRICTED STATE PRIMARY	27,252,518	3,705,811	2,913,898	3,083,010	200,000			37,155,237
DDR	District: 1		County: COLIER						
	DISTRICT DEDICATED REVENUE	3,502,734							3,502,734
MISCELLANEOUS	District: 1		County: COLIER						
	TOTAL OUTSIDE YEARS	21,421							21,421
GFEV	District: 1		County: COLIER						
	GEN. FUND EVERAGE CHARG. PGM		900,000	1,500,000					2,400,000
SU	District: 1		County: COLIER						
	STP. URBAN AREAS > 200K				24,570				24,570
TALU	District: 1		County: COLIER						
	TRANSPORTATION ALTS ->200K				405,430				405,430
TRANSPORTATION PLANNING	District: 1		County: COLIER						
	TOTAL OUTSIDE YEARS	3,713,107							3,713,107
PL	District: 1		County: COLIER						
	METRO PLAN (85% FA, 15% OTHER)	884,336	811,641	818,359	827,931	827,931	827,931		4,998,129
SU	District: 1		County: COLIER						
	STP. URBAN AREAS > 200K	350,000	350,000	350,000	350,000				1,400,000
Total for County: COLIER		530,717,465	104,430,138	98,317,030	66,774,364	93,855,056	67,588,081	26,456,949	988,139,083

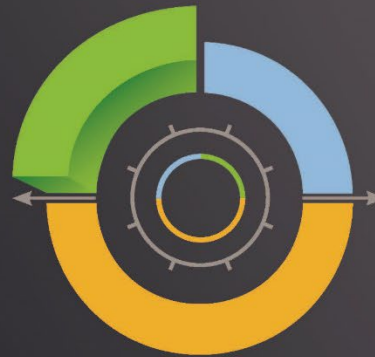
APPENDICES

APPENDIX A: FDOT'S STRATEGIC INTERMODAL SYSTEM FUNDING STRATEGY

The following pages illustrate the FDOT Strategic Intermodal System (SIS) Plans for District 1. The plans may be downloaded at:
<https://www.fdot.gov/planning/systems/programs/mspi/plans/default.shtm>



Strategic Intermodal System Funding Strategy




First Five Year Plan

MULTI-MODAL

FY 2022/2023 through
FY 2026/2027

Capacity Projects on the Strategic Intermodal System
State of Florida Department of Transportation



PAGE INTENTIONALLY LEFT BLANK

The FDOT Systems Implementation Office produces a document set known as the SIS Funding Strategy, which includes three inter-related sequential documents that identify potential Strategic Intermodal System (SIS) Capacity Improvement projects in various stages of development. All of the projects identified within the SIS Funding Strategy are considered financially feasible for implementation within the next 25 year period. The Florida Legislature established the SIS in 2003 to enhance Florida's economic prosperity and competitiveness. The system encompasses transportation facilities of statewide and interregional significance, and is focused on the efficient movement of passengers and freight. The combined document set, as illustrated below, illustrates projects that are funded (Year 1), programmed for proposed funding (Years 2 through 5), planned to be funded (Years 6 through 10), and considered financially feasible based on projected State revenues (Years 11 through 25).

First Five Year Plan*

The First Five Plan illustrates projects on the SIS that are funded by the Legislature in the Work Program (Year 1) and projects that are programmed for proposed funding in the next 2 to 5 years.

Update Cycle: Adopted annually by the Legislature, effective July 1st each year with the start of the new fiscal year.

**SIS Capacity Projects included in the Adopted Five-Year Work Program*



Second Five Year Plan

The Second Five Year Plan illustrates projects that are planned to be funded in the five years (Years 6 through 10) beyond the Adopted Work Program, excluding Turnpike. Projects in this plan could move forward into the First Five Year Plan as funds become available.

Update Cycle: Typically updated annually, usually in late summer following the First Five Plan update.

Cost Feasible Plan

The Cost Feasible Plan illustrates projects on the SIS that are considered financially feasible during the last fifteen years (years 11 to 25) of the State's Long Range Plan, based on current revenue forecasts. Projects in this plan could advance into the Second Five as funds become available or defer into the Needs Plan if revenues fall short of projections.

Update Cycle: Typically updated every 2 to 3 years as new revenue forecasts become available.


Table Key:

Projects are listed in the table and the associated map by Map ID numbers that correspond to the Work Program Item Segment.

Project facility name and limits, or in the case of an interchange project, the interchange location is identified; and the work improvement description are identified in these columns.


Project funding distribution is shown in these columns and is summarized by District, Statewide, and Local allocated funds.

Some projects may not display on the map due to undetermined project location at this time. Most of these projects are in the early planning and engineering phases.



SIS ADOPTED 1ST FIVE YEAR PROGRAM

District 4 Interstate Plan



Map ID	Facility	Description	2022	2023	2024	2025	2026	Total State Managed	Total District Managed	Total Local Funds	PD&E	PE	ENV	ROW	CON
4331096	SR-9/1-96 FROM BROWARD/PALM BEACH COUNTY LINE TO NORTH OF LINTON BLVD.	PE: Preliminary Engineering	\$501	\$0	\$0	\$0	\$0	\$500	\$1	\$0					•
4132542	SR-9/1-96 FROM CR-708/BRIDGE ROAD TO HIGH MEADOWS	PDE: Project Dev. & Env.	\$0	\$0	\$550	\$1,600	\$0	\$2,150	\$0	\$0	•				
4397071	SR-9/1-96 FROM MIAMI-DADE/BROWARD COUNTY LINE TO NORTH OF GRIFFIN ROAD	M-INCH: Modify Interchange	\$500	\$4,500	\$0	\$20	\$14,860	\$19,845	\$0	\$235	•	•	•		
4365191	SR-9/1-96 FROM S OF 46TH STREET TO N OF 46TH ST	M-INCH: Modify Interchange	\$87	\$7,264	\$0	\$1,115	\$12,583	\$7,416	\$13,634	\$0		•		•	•
4368082	SR-9/1-96 FROM S OF COMMERCIAL BLVD. TO CYPRESS CREEK ROAD	M-INCH: Modify Interchange	\$538	\$367	\$0	\$0	\$0	\$0	\$905	\$0				•	
4368081	SR-9/1-96 FROM S. OF SR-870/COMMERCIAL BLVD. TO N. OF CYPRESS CREEK RD	PDE: Project Dev. & Env.	\$89	\$0	\$0	\$0	\$0	\$0	\$7	\$82		•			
4442021	SR-9/1-96 FROM SOUTH OF LINTON BLVD/CR-782 TO 6TH AVE SOUTH	PDE: Project Dev. & Env.	\$450	\$2,050	\$0	\$0	\$0	\$0	\$2,500	\$0	•				
4369641	SR-9/1-96 FROM SOUTH OF SW 10TH STREET TO NORTH OF HILLSBORO BLVD.	M-INCH: Modify Interchange	\$18,271	\$0	\$0	\$0	\$0	\$18,388	\$83	\$0		•	•	•	
4369642	SR-9/1-96 FROM SOUTH OF SW 10TH STREET TO NORTH OF HILLSBORO BLVD.	M-INCH: Modify Interchange	\$20,260	\$4,674	\$467,498	\$6,175	\$1,498	\$500,105	\$0	\$0		•	•	•	•
4372791	SR-9/1-96 FROM SOUTH OF WOOLBRIGHT ROAD TO NORTH OF WOOLBRIGHT ROAD	M-INCH: Modify Interchange	\$4,323	\$5,110	\$0	\$200	\$0	\$9,632	\$0	\$0		•		•	•
4369645	SR-9/1-96 NORTH OF SW 10TH STREET TO HILLSBORO BLVD	M-INCH: Modify Interchange	\$0	\$90	\$732	\$60,771	\$0	\$61,592	\$0	\$0		•	•		•
4397611	SR-9/1-96 NORTHBOUND AND SOUTHBOUND OFF-RAMPS AT GATLIN BLVD.	M-INCH: Modify Interchange	\$5,745	\$17	\$0	\$0	\$0	\$0	\$5,699	\$63		•			•
ANNUAL TOTALS															

All Values in Thousands of "As Programmed" Dollars

PD&E - Project Development & Environmental;
PE - Preliminary Engineering;
ENV - Environmental Mitigation;

Project highlighted with dark gray background is no longer designated as SIS.

ROW - Right-Of-Way;
CON - Construction & Support (may include Grants);
TOTAL LOCAL FUNDS include all funds that start with LF fund code.

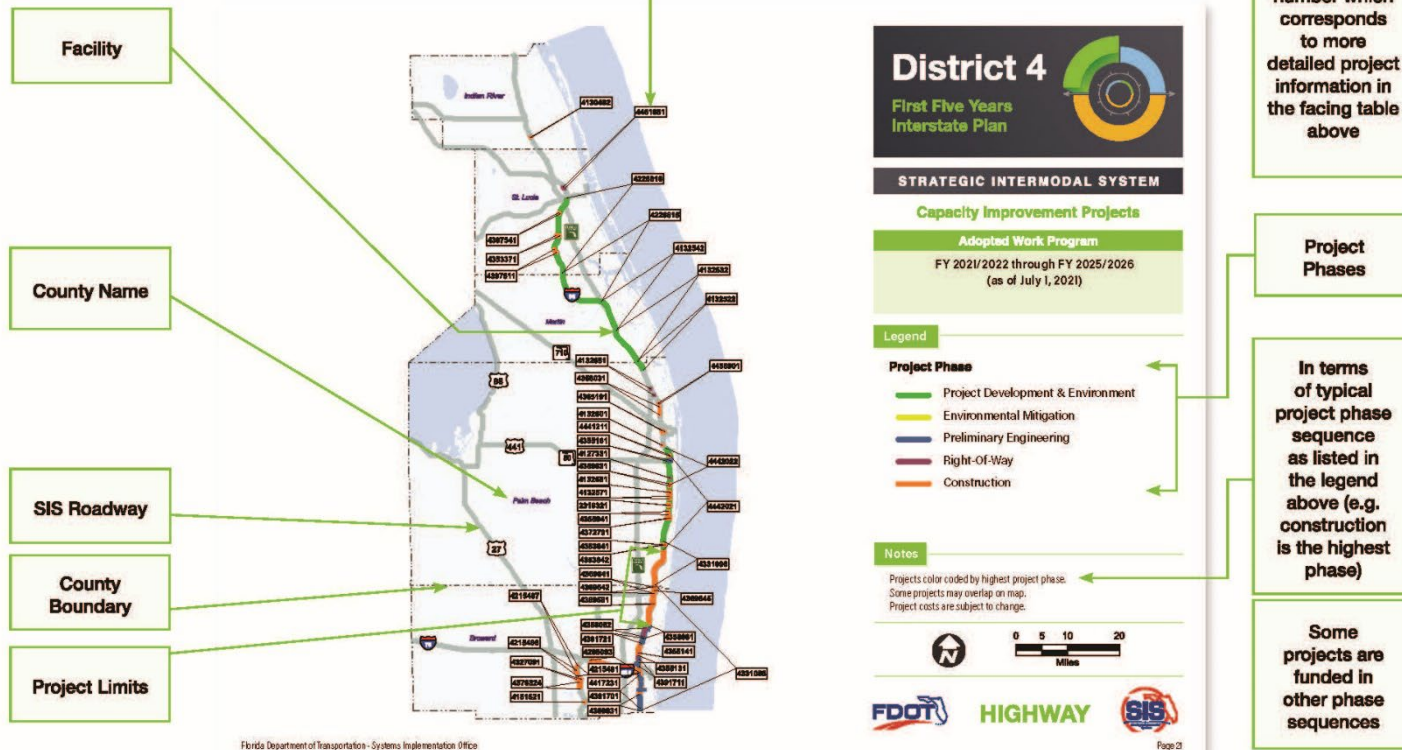
A summary row is provided for a District-wide review for both interstate and non-interstate project totals. Costs within a year could include multiple phases.

"As Programmed" dollars refers to the amount of dollars committed to a project, adjusted to the year of planned expenditure for inflation.

The Grant phase refers to a funding strategy where contributions are exchanged between Federal, State, and/or Local entities.

Columns on the far right give information related to project phase. A dot indicates the phase included within the five year timed period.

Map Key:



PROJECT PHASES

Work Program Phase consists of Phase Group (major areas of work performed) and Phase Type (who is being paid to perform the work). Phases include all Phase Types other than Phase Type 1 (In-House) and Phase Type 9 (Indirect Support). See the Work Program Instructions at www.fdot.gov/workprogram/development/wp-instructions.shtml for additional information.

Project Development and Environment – Study that satisfies the National Environmental Policy Act (NEPA) process resulting in a location design concept for an engineering and environmentally feasible alternative to meet the need determined in the planning phase. Defined by Phase Group 2 (PD&E).

Preliminary Engineering – Program to further develop and analyze location and design engineering phases of highway and bridge construction projects. Defined by Phase Group 3 (PE) and Phase Group C (Environmental).

Right-Of-Way – The phase of acquiring land to support the construction projects. Defined by Phase Group 4 (ROW).

Construction – Phase consists of the physical work performed to build or assemble the infrastructure. Defined by Phase Group 5 (Construction) and Phase Group 6 (Construction Support).



SIS ADOPTED 1ST FIVE YEAR PROGRAM District 1 Interstate Plan



MAP ID	FACILITY	DESCRIPTION	2023	2024	2025	2026	2027	TOTAL STATE MANAGED	TOTAL DISTRICT MANAGED	TOTAL LOCAL FUNDS	PD&E	PE	ENV	ROW	CON
4301853	I-4 (SR 400) AT SR 33 INTERCHANGE MODIFICATION	MINCH: Modify Interchange	\$6,747	\$3,265	\$0	\$0	\$20	\$9,984	\$47	\$0			●	●	
2012153	I-4 (SR 400) AT SR 557	MINCH: Modify Interchange	\$56	\$0	\$0	\$0	\$0	\$33	\$23	\$0		●			●
4425122	I-4 (SR 400) FROM W OF SR 570 (POLK PARKWAY) TO W OF US 27 INTERCHAN	PDE: Project Dev. & Env.	\$30	\$0	\$0	\$0	\$0	\$0	\$30	\$0	●				
2012775	I-75 (SR 93) AT BEE RIDGE ROAD	MINCH: Modify Interchange	\$14,469	\$5,746	\$0	\$0	\$0	\$20,195	\$19	\$0		●		●	
4206132	I-75 (SR 93) AT FRUITVILLE ROAD/CR 780	MINCH: Modify Interchange	\$69	\$0	\$0	\$30	\$108,895	\$109,000	\$605	\$2,000		●	●		●
4258432	I-75 (SR 93) AT SR 951	MINCH: Modify Interchange	\$272	\$100	\$0	\$0	\$0	\$372	\$372	\$0	●		●	●	●
4425193	I-75 (SR 93) FROM COLLIER/LEE COUNTY LINE TO SR 78 (BAYSHORE RD)	PDE: Project Dev. & Env.	\$38	\$0	\$0	\$0	\$0	\$38	\$38	\$0	●				
4062254	I-75 (SR 93) FROM S OF CORKSCREW ROAD TO S OF DANIELS PARKWAY	A2-6: Add 2 To Build 6 Lanes	\$600	\$0	\$0	\$0	\$0	\$600	\$0	\$0				●	
2010326	I-75 AT SR 64	MINCH: Modify Interchange	\$801	\$0	\$0	\$0	\$0	\$142	\$459	\$0					●
4425211	INTERSTATE PROGRAM MANAGER - GEC	PDE: Project Dev. & Env.	\$0	\$1,800	\$1,000	\$2,000	\$2,000	\$6,800	\$6,800	\$0	●				
4462962	SR 93 (I-75) AT CR 876 / DANIELS PARKWAY	MINCH: Modify Interchange	\$0	\$0	\$18,345	\$0	\$0	\$18,345	\$0	\$0		●			●
ANNUAL TOTALS			\$22,882	\$10,911	\$19,345	\$2,030	\$110,915	\$155,688	\$8,393	\$2,000					

All Values In Thousands of "As Programmed" Dollars

PD&E - Project Development & Environmental;
PE - Preliminary Engineering;
ENV - Environmental Mitigation;

Project highlighted with dark gray background is no longer designated as SIS.

ROW - Right-Of-Way;
CON - Construction & Support (may include Grants);
TOTAL LOCAL FUNDS include all funds that start with LF fund code.



Florida Department of Transportation - Systems Implementation Office

District 1

First Five Years Interstate Plan



STRATEGIC INTERMODAL SYSTEM

Capacity Improvement Projects

Adopted Work Program

FY 2022/2023 through FY 2026/2027
(as of July 1, 2022)

Legend

Project Phase

- Project Development & Environment
- Environmental Mitigation
- Preliminary Engineering
- Right-Of-Way
- Construction

Notes

Projects color coded by highest project phase.
Some projects may overlap on map.
Project costs are subject to change.



HIGHWAY



Page 7



SIS ADOPTED 1ST FIVE YEAR PROGRAM

District 1 Non-Interstate Plan



MAP ID	FACILITY	DESCRIPTION	2023	2024	2025	2026	2027	TOTAL STATE MANAGED	TOTAL DISTRICT MANAGED	TOTAL LOCAL FUNDS	PD&E	PE	ENV	ROW	CON
2012105	I-4 AT US 27 (SR 25)	MHNC: Modify Interchange	\$35	\$0	\$1,652	\$3,474	\$152,662	\$157,822	\$0	\$0	●	●	●	●	●
4496041	REGIONAL PLANNING STUDY	PDE: Project Dev. & Env.	\$5,000	\$0	\$0	\$0	\$0	\$0	\$5,000	\$0	●				
4448581	SR 15 (US 441) AT CR 68 (NW 160TH ST)	TURN: Add Turn Lane	\$0	\$41	\$0	\$0	\$0	\$0	\$41	\$0		●			
4448861	SR 15 (US 441) AT POTTER RD (NE 144TH ST)	TURN: Add Turn Lane	\$0	\$55	\$0	\$0	\$0	\$0	\$55	\$0	●				
4192433	SR 25 (US 27) FROM CR 630A TO PRESIDENTS DRIVE	A2-6: Add 2 To Build 6 Lanes	\$6,700	\$20	\$50	\$0	\$0	\$6,596	\$74	\$100		●	●	●	
4192432	SR 25 (US 27) FROM HIGHLANDS COUNTY LINE TO CR 630A	A2-6: Add 2 To Build 6 Lanes	\$4,860	\$50	\$100	\$0	\$0	\$3,784	\$926	\$300		●	●	●	
4424031	SR 25 (US 27) FROM SOUTH OF SUN 'N LAKE TO NORTH OF SUN 'N LAKE	TURN: Add Turn Lane	\$200	\$0	\$0	\$0	\$0	\$0	\$200	\$0		●			
4178788	SR 29 FROM CR 80A (COWBOY WAY) TO CR 731 (WHIDDEN RD)	A2-4: Add 2 To Build 4 Lanes	\$216	\$3,314	\$6,165	\$0	\$0	\$9,566	\$4	\$125		●	●	●	
4175405	SR 29 FROM CR 846 E TO N OF NEW MARKET ROAD W	NR: New Road	\$2	\$1,106	\$5,768	\$0	\$0	\$6,564	\$312	\$0		●	●	●	
4344901	SR 29 FROM I-75 TO OIL WELL RD	PDE: Project Dev. & Env.	\$17	\$0	\$0	\$0	\$0	\$0	\$17	\$0	●				
4175406	SR 29 FROM N OF NEW MARKET RD TO SR 82	A2-4: Add 2 To Build 4 Lanes	\$576	\$0	\$0	\$300	\$33,752	\$33,910	\$718	\$0		●	●	●	●
4175401	SR 29 FROM OIL WELL ROAD TO SR 82	PDE: Project Dev. & Env.	\$156	\$0	\$0	\$0	\$0	\$0	\$156	\$0	●				
4175402	SR 29 FROM OIL WELL ROAD TO SUNNILAND NURSERY ROAD	A2-4: Add 2 To Build 4 Lanes	\$0	\$7,440	\$0	\$0	\$0	\$7,440	\$0	\$0		●			
4178784	SR 29 FROM SR 82 TO HENDRY C/L	A2-4: Add 2 To Build 4 Lanes	\$51	\$0	\$0	\$0	\$0	\$50	\$1	\$0		●	●		
4419501	SR 31 FROM CR 74 TO CR 74	MHNT: Modify Intersection	\$1,012	\$0	\$7,034	\$0	\$0	\$7,033	\$1,013	\$0		●	●	●	●
4289171	SR 31 FROM SR 78 TO CR 78	PDE: Project Dev. & Env.	\$23	\$0	\$0	\$0	\$0	\$0	\$23	\$0	●				
4419421	SR 31 FROM SR 80 (PALMBEACH BLVD) TO SR 78 (BAYSHORE RD)	PDE: Project Dev. & Env.	\$21	\$0	\$0	\$0	\$0	\$0	\$21	\$0	●				
4419422	SR 31 FROM SR 80 (PALMBEACH BLVD) TO SR 78 (BAYSHORE RD)	A4-6: Add 4 To Build 6 Lanes	\$0	\$9,950	\$0	\$0	\$0	\$9,600	\$50	\$300		●			
4338562	SR 80 FROM CR 630 TO GRAPE HAMMOCK RD	A2-4: Add 2 To Build 4 Lanes	\$110	\$0	\$0	\$0	\$0	\$110	\$0	\$0		●			
4145065	SR 70 FROM CR 29 TO LONESOME ISLAND ROAD	PDE: Project Dev. & Env.	\$29	\$0	\$0	\$0	\$0	\$0	\$29	\$0	●				
4503341	SR 70 FROM CR 721 S TO CR 559/128 AVE	PDE: Project Dev. & Env.	\$4,000	\$0	\$0	\$0	\$0	\$4,000	\$0	\$0	●	●			
4498511	SR 70 FROM LONESOME ISLAND RD TO SOUTHERN LEG OF CR 721	PDE: Project Dev. & Env.	\$2,000	\$0	\$0	\$0	\$0	\$2,000	\$0	\$0	●				
4145062	SR 70 FROM LORRAINE RD TO CR 675/WATERBURY ROAD	PDE: Project Dev. & Env.	\$16,264	\$0	\$0	\$0	\$0	\$0	\$16,164	\$100		●	●	●	
4145067	SR 70 FROM LORRAINE ROAD TO BOURNSIDE BLVD	A2-4: Add 2 To Build 4 Lanes	\$79,849	\$0	\$0	\$0	\$0	\$77,564	\$958	\$1,327					●
4193445	SR 710 FROM SHERMAN WOOD RANCHES TO CR 714 (MARTIN C/L)	A2-4: Add 2 To Build 4 Lanes	\$84	\$0	\$0	\$0	\$0	\$84	\$0	\$0		●			
4193443	SR 710 FROM US 441 TO L-63 CANAL	NR: New Road	\$51	\$0	\$5,966	\$0	\$0	\$5,957	\$60	\$0		●		●	
4308481	SR 82 FROM HENDRY COUNTY LINE TO GATOR SLOUGH LANE	A2-4: Add 2 To Build 4 Lanes	\$51,212	\$0	\$0	\$0	\$0	\$49,308	\$1,905	\$0		●	●	●	●
4420273	STATE SIB LOAN FOR SR 31 (ABCOCK RANCH)	A4-6: Add 4 To Build 6 Lanes	\$4,482	\$0	\$0	\$0	\$0	\$0	\$0	\$4,482					●
4420274	STATE SIB LOAN FOR SR 31 (ABCOCK RANCH) FROM SR 78 (BAYSHORE RD)	A4-6: Add 4 To Build 6 Lanes	\$4,543	\$0	\$0	\$0	\$0	\$4,541	\$2	\$0		●		●	●
4348861	US 27 AT SR 64	MHNT: Modify Intersection	\$93	\$0	\$0	\$0	\$0	\$92	\$1	\$0					●
4496031	US 27 CORRIDOR ALTERNATIVE STUDY	PDE: Project Dev. & Env.	\$6,500	\$0	\$0	\$0	\$0	\$0	\$6,500	\$0	●				
ANNUAL TOTALS			\$188,086	\$21,976	\$26,735	\$3,774	\$186,414	\$386,021	\$34,230	\$6,734					

All Values in Thousands of "As Programmed" Dollars

PD&E - Project Development & Environmental;
PE - Preliminary Engineering;
ENV - Environmental Mitigation;

Project highlighted with dark gray background is no longer designated as SIS.

ROW - Right-Of-Way;
CON - Construction & Support (may include Grants);
TOTAL LOCAL FUNDS include all funds that start with LF fund code.



Florida Department of Transportation - Systems Implementation Office

District 1

First Five Years Non-Interstate Plan



STRATEGIC INTERMODAL SYSTEM

Capacity Improvement Projects

Adopted Work Program

FY 2022/2023 through FY 2026/2027
(as of July 1, 2022)

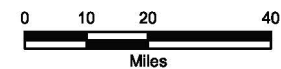
Legend

Project Phase

- Project Development & Environment
- Environmental Mitigation
- Preliminary Engineering
- Right-Of-Way
- Construction

Notes

Projects color coded by highest project phase.
Some projects may overlap on map.
Project costs are subject to change.



HIGHWAY



Page 9



SIS ADOPTED 1ST FIVE YEAR PROGRAM

Turnpike Enterprise Plan



MAP ID	FACILITY	DESCRIPTION	2023	2024	2025	2026	2027	TOTAL STATE MANAGED	TOTAL DISTRICT MANAGED	TOTAL LOCAL FUNDS	PD&E	PE	ENV	ROW	CON
4443011	ADD ONE LANE TO NB OFF RAMP AT SAMPLE RD / TPK INTCHNG, (SR 91, MP 6)	MINCH: Modify Interchange	\$141	\$0	\$0	\$0	\$0	\$0	\$141	\$0	●	●	●	●	●
4439561	ATLANTIC BLVD INTCHNG IMPROVEMENTS (SAWGRASS XWAY MP 8)	MINCH: Modify Interchange	\$5	\$205	\$0	\$0	\$0	\$0	\$210	\$0	●	●	●	●	●
4408972	CENTRAL POLK PARKWAY - FROM POLK PKWY (SR 570) TO US 17 (SR 35)	NR: New Road	\$230,381	\$0	\$2,150	\$0	\$0	\$0	\$232,531	\$0	●	●	●	●	●
4408973	CENTRAL POLK PARKWAY - FROM US 17 (SR 35) TO SR 60	NR: New Road	\$11,062	\$9,707	\$152,731	\$450	\$2,190	\$0	\$176,141	\$0	●	●	●	●	●
4372243	EXTEND AUX LANE ALONG TPK SB ENTRANCE RAMP FROM SAWGRASS (MP 70)	A1-AUX: Add 1 Auxiliary Lane	\$1	\$104	\$1,153	\$0	\$0	\$0	\$1,258	\$0	●	●	●	●	●
4370535	GOLDEN GLADES INTERCHANGE IMPROVEMENTS - SPUR	MINCH: Modify Interchange	\$55,170	\$0	\$710	\$0	\$0	\$0	\$55,880	\$0	●	●	●	●	●
4370531	GOLDEN GLADES INTERCHANGE IMPROVEMENTS (MAINLINE SPUR MP 0X)	MINCH: Modify Interchange	\$82,689	\$0	\$0	\$0	\$0	\$500	\$82,189	\$0	●	●	●	●	●
4412242	KISSIMMEE PARK ROAD INTERCHANGE IMPROVEMENTS (MP 240)	MINCH: Modify Interchange	\$24,471	\$3,919	\$0	\$0	\$0	\$0	\$28,390	\$0	●	●	●	●	●
4449801	NEW INTCHNG ON TPK MAINLINE (SR91) AT TAFT VINELAND RD (~MP 253)	MINCH: New Interchange	\$168	\$18,446	\$8,587	\$0	\$49,066	\$0	\$76,266	\$0	●	●	●	●	●
4385472	ORLANDO SOUTH ULTIMATE INTERCHANGE - PHASE I	MINCH: Modify Interchange	\$509	\$0	\$6,815	\$12,719	\$229,691	\$0	\$249,734	\$0	●	●	●	●	●
4395451	PD&E FOR WIDEN HEFT FROM US-1/SOUTH OF PALMDR TO CAMPBELL DR (M)	PDE: Project Dev. & Env.	\$13	\$0	\$0	\$0	\$0	\$0	\$13	\$0	●	●	●	●	●
4233743	PD&E FOR WIDEN TPK FROM N OF SR60 TO KISSIMMEE PARK RD (MP 193-238)	PDE: Project Dev. & Env.	\$2	\$0	\$0	\$4,000	\$150	\$0	\$4,152	\$0	●	●	●	●	●
4233742	PD&E FOR WIDEN TPK FROM N OF SR70 TO N OF SR60 (MP 152 - 193)	PDE: Project Dev. & Env.	\$1	\$200	\$0	\$0	\$0	\$0	\$201	\$0	●	●	●	●	●
4460191	PD&E STUDY OF INTCHG IMPROVEMENTS FOR TPK(SR91) AT GLADES RD (SR	PDE: Project Dev. & Env.	\$233	\$0	\$0	\$0	\$0	\$0	\$233	\$0	●	●	●	●	●
4233741	PD&E WIDEN MAINLINE FROM JUPITER TO FT PIERCE (MP 116-152)	PDE: Project Dev. & Env.	\$15	\$0	\$0	\$0	\$0	\$0	\$15	\$0	●	●	●	●	●
4371531	PD&E WIDEN SAWGRASS S OF US 441 TO POWERLINE (MP 18-22)	PDE: Project Dev. & Env.	\$455	\$0	\$0	\$0	\$0	\$0	\$455	\$0	●	●	●	●	●
4480681	PD&E WIDEN SUNCOAST PKWY(SR589) - S OF VAN DYKE RD TO SR52 (MP13-2	PDE: Project Dev. & Env.	\$3,000	\$0	\$0	\$0	\$0	\$0	\$3,000	\$0	●	●	●	●	●
4422121	PD&E WIDEN TPK FROM I-595 TO WILES RD (8 TO 10 LNS) (MP 53-70)	PDE: Project Dev. & Env.	\$10	\$0	\$0	\$0	\$0	\$0	\$10	\$0	●	●	●	●	●
4440061	PD&E WIDEN TPK(SR91) FROM S OF SAND LAKE RD TO S OF SR 408 (MP 257-26	PDE: Project Dev. & Env.	\$1	\$0	\$0	\$4,000	\$200	\$0	\$4,201	\$0	●	●	●	●	●
4336631	SAND LAKE RD / TPK INTERCHANGE (SR482/SR91) (MP 257)	MINCH: New Interchange	\$4,052	\$80,607	\$0	\$2,110	\$0	\$0	\$86,769	\$0	●	●	●	●	●
4370534	SR 9A1-95 NB FROM NW 143 ST TO JUST EAST OF NW 2ND AVENUE	MINCH: Modify Interchange	\$73,323	\$0	\$0	\$0	\$0	\$0	\$73,323	\$0	●	●	●	●	●
4370533	SR 9A1-95 SOUTHBOUND FROM NW 135TH STREET TO BISCAYNE CANAL	MINCH: Modify Interchange	\$51,436	\$0	\$1,020	\$0	\$0	\$0	\$52,456	\$0	●	●	●	●	●
4060967	SR821/SR874 INTERCHANGE RAMP MODIFICATIONS, IN MIAMI-DADE CNTY (MP	MINCH: Modify Interchange	\$77	\$0	\$0	\$0	\$0	\$0	\$77	\$0	●	●	●	●	●
4427642	SUNCOAST II (SR589) - CR 486 TO CR 495	NR: New Road	\$2	\$11,900	\$11,750	\$202,773	\$0	\$0	\$226,425	\$0	●	●	●	●	●
4427643	SUNCOAST II (SR589) - CR 495 TO US 19	NR: New Road	\$7	\$0	\$11,800	\$11,628	\$11,005	\$0	\$34,439	\$0	●	●	●	●	●
4427641	SUNCOAST II (SR589) - SR 44 TO CR 486	NR: New Road	\$35,042	\$2,120	\$0	\$0	\$0	\$0	\$97,162	\$0	●	●	●	●	●
4469751	TPK (SR91) AND I-95 INTERCHANGE (MP 125)	PDE: Project Dev. & Env.	\$851	\$0	\$0	\$0	\$0	\$0	\$851	\$0	●	●	●	●	●
4462242	TPK (SR91) GRIFFIN ROAD INTERCHANGE IMPROVEMENTS (MP 54)	MINCH: Modify Interchange	\$1	\$0	\$0	\$10,215	\$0	\$0	\$10,217	\$0	●	●	●	●	●
4159274	TPK (SR91) TSM&O ADD LANES N OF SAWGRASS TO PALMBEACH CIL (MP 71-	A2-AUX: Add 2 Auxiliary Lanes	\$1	\$11	\$42,896	\$0	\$0	\$0	\$42,907	\$0	●	●	●	●	●
4182145	TPK (SR91) TSM&O ADD LANES PALMBEACH CIL TO GLADES RD (MP 73.1-76.4)	A2-AUX: Add 2 Auxiliary Lanes	\$31	\$3	\$85,041	\$0	\$0	\$0	\$85,075	\$0	●	●	●	●	●
4462231	TSM&O ADD AUX LANES TO S TPK (SR91) IN BROWARD CNTY, MP 47-51	A2-AUX: Add 2 Auxiliary Lanes	\$274	\$61,954	\$30	\$11	\$0	\$0	\$62,269	\$0	●	●	●	●	●
4462241	TSM&O ADD AUX LANES TO S TPK (SR91) IN BROWARD CNTY, MP 51-54	A2-AUX: Add 2 Auxiliary Lanes	\$271	\$65,446	\$0	\$0	\$12	\$0	\$65,729	\$0	●	●	●	●	●
4357862	US27 NORTH INTCHG (MP 289)- RAMP & SIGNAL IMPROVEMENTS	MINCH: Modify Interchange	\$1,822	\$0	\$0	\$0	\$0	\$0	\$1,822	\$0	●	●	●	●	●
4354615	WIDEN SAWGRASS (SR 869) UNIVERSITY DR TO SR7 (MP 14.8-18.4) (TO 10 LNS)	A4-10: Add 4 To Build 10 Lanes	\$33	\$0	\$0	\$95,861	\$0	\$0	\$95,894	\$0	●	●	●	●	●
4354611	WIDEN SAWGRASS (SR869) ATLANTIC BLVD TO SAMPLE RD (MP 9-12) (TO 10 L	A4-10: Add 4 To Build 10 Lanes	\$15	\$69,710	\$0	\$0	\$0	\$0	\$69,725	\$0	●	●	●	●	●
4371556	WIDEN SAWGRASS (SR869) OAKLAND PARK BLVD TO ATLANTIC BLVD (MP 4.1-	A4-10: Add 4 To Build 10 Lanes	\$0	\$220	\$642	\$110,725	\$0	\$0	\$111,588	\$0	●	●	●	●	●

All Values in Thousands of "As Programmed" Dollars

PD&E - Project Development & Environmental;
PE - Preliminary Engineering;
ENV - Environmental Mitigation;

Project highlighted with dark gray background is no longer designated as SIS.

ROW - Right-Of-Way;
CON - Construction & Support (may include Grants);
TOTAL LOCAL FUNDS include all funds that start with LF fund code.



SIS ADOPTED 1ST FIVE YEAR PROGRAM

Turnpike Enterprise Plan



MAP ID	FACILITY	DESCRIPTION	2023	2024	2025	2026	2027	TOTAL STATE MANAGED	TOTAL DISTRICT MANAGED	TOTAL LOCAL FUNDS	PD&E	PE	ENV	ROW	CON
4354614	WIDEN SAWGRASS (SR889) SAMPLE TO UNIVERSITY DR (MP 12-14.8) (6TO10 L	A4-10: Add 4 To Build 10 Lanes	\$1	\$0	\$0	\$85,005	\$0	\$0	\$85,006	\$0					
4372241	WIDEN SAWGRASS (SR889) FROM SR7 TO POWERLINE RD (MP 18.4-22) (6TO10 L	A4-10: Add 4 To Build 10 Lanes	\$471	\$8,200	\$12,000	\$0	\$250	\$0	\$20,921	\$0					
4371556	WIDEN SAWGRASS (SR889) S OF NW8TH TO SUNRISE BLVD (MP0-0.5) (6TO10L	A4-10: Add 4 To Build 10 Lanes	\$2	\$1,389	\$2,599	\$94,782	\$0	\$0	\$98,762	\$0					
4371551	WIDEN SAWGRASS (SR889) SUNRISE BLVD TO OAKLAND PARK (MP0.5-4.1) (6TO	A4-10: Add 4 To Build 10 Lanes	\$13,681	\$16,923	\$248,041	\$0	\$0	\$0	\$278,645	\$0					
4175451	WIDEN SEMINOLE XWAY FROM ALOMA AVE TO SR 434 (MP 38 - 44) (4TO8 LANE	A4-8: Add 4 To Build 8 Lanes	\$561	\$160,049	\$0	\$0	\$0	\$0	\$160,610	\$0					
4378521	WIDEN SEMINOLE XWAY, SR434 TO N OF CR427 (MP44-49.4) (4TO8 LNS)	A4-8: Add 4 To Build 8 Lanes	\$8	\$0	\$12,933	\$863	\$530	\$0	\$14,134	\$0					
4233735	WIDEN SPUR (SR91), GOLDEN GLADES TP TO BROWARD CNTY (MP0.4-3.3) (6TO	A2-8: Add 2 To Build 8 Lanes	\$1,865	\$675	\$1,285	\$60	\$92,818	\$0	\$96,693	\$0					
4426651	WIDEN SUNCOAST PKWY (SR589), VAN DYKE RD TO SR 54 (MP13.5-19.75) (4TO	A4-8: Add 4 To Build 8 Lanes	\$0	\$0	\$0	\$0	\$4,560	\$0	\$4,560	\$0					
4412244	WIDEN TPK (SR 91) (MP 239-242) & NEW NOLTE ROAD INTERCHANGE	A4-8: Add 4 To Build 8 Lanes	\$1	\$153,986	\$0	\$2,190	\$0	\$0	\$156,177	\$0					
4361943	WIDEN TPK (SR91) FROM US 192 TO PARTIN SETTLEMENT RD (MP242-243.5) (4T	A4-8: Add 4 To Build 8 Lanes	\$1	\$350	\$10,170	\$76,849	\$0	\$0	\$87,370	\$0					
4061438	WIDEN TPK (SR91) SOUTHERN BLVD TO OKEECHOBEE BLVD (MP 98-101) (4TO8	A4-8: Add 4 To Build 8 Lanes	\$402	\$100	\$241,693	\$0	\$4,240	\$0	\$246,435	\$0					
4441111	WIDEN TPK EXT - CAMPBELL DR TO TALLAHASSEE RD (MP4-6) (MANAGED LAN	A2-6: Add 2 To Build 6 Lanes	\$0	\$0	\$0	\$0	\$450	\$0	\$450	\$0					
4357863	WIDEN TPK (SR91) - O'BRIEN RD TO US27 (MP 285.9-289.6) (4TO8 LNS)	A4-8: Add 4 To Build 8 Lanes	\$137	\$4,303	\$3,262	\$113,902	\$0	\$0	\$121,604	\$0					
4357861	WIDEN TPK (SR91) - MINNEOLA INTCHG TO O'BRIEN RD (MP279.2-285.8) (4TO8LN	A4-8: Add 4 To Build 8 Lanes	\$42,777	\$2,610	\$0	\$0	\$0	\$0	\$45,387	\$0					
4371691	WIDEN TPK (SR91) N OF ATLANTIC AVE TO N OF L-38 CANAL (MP82.6-85.3) W/M/L	A2-8: Add 2 To Build 8 Lanes	\$4	\$0	\$0	\$5,986	\$2,747	\$0	\$8,737	\$0					
4171321	WIDEN TPK (SR91) N OF GLADES RD TO N OF L-38 CANAL (MP76.8-80.2) W/M/GD L	A2-8: Add 2 To Build 8 Lanes	\$2	\$6,084	\$25	\$0	\$194,610	\$0	\$200,722	\$0					
4171324	WIDEN TPK (SR91) N OF L-38 CANAL TO N OF ATLANTIC AVE (MP80.2-82.6) W/M/L	A2-6: Add 2 To Build 6 Lanes	\$1	\$0	\$0	\$0	\$3,883	\$0	\$3,884	\$0					
4061436	WIDEN TPK (SR91) OKEECHOBEE BLVD TO SR 710 (4TO8 LNS)	A4-8: Add 4 To Build 8 Lanes	\$2	\$1,000	\$611	\$135,127	\$0	\$0	\$136,741	\$0					
4061435	WIDEN TPK (SR91) WPB SERVICE PLAZA TO SOUTHERN BLVD (MP94-98) (4TO8L	A4-8: Add 4 To Build 8 Lanes	\$1,837	\$208,057	\$0	\$1,830	\$0	\$0	\$211,723	\$0					
4361941	WIDEN TPK (SR91), PARTIN SETTLEMENT RD TO OSCEOLA PKWY (MP243.5-249)	A4-8: Add 4 To Build 8 Lanes	\$31,091	\$192,861	\$0	\$5,910	\$0	\$0	\$229,862	\$0					
ANNUAL TOTALS			\$728,409	1,081,119	\$857,944	\$976,786	\$596,402	\$500	\$4,240,161	\$0					

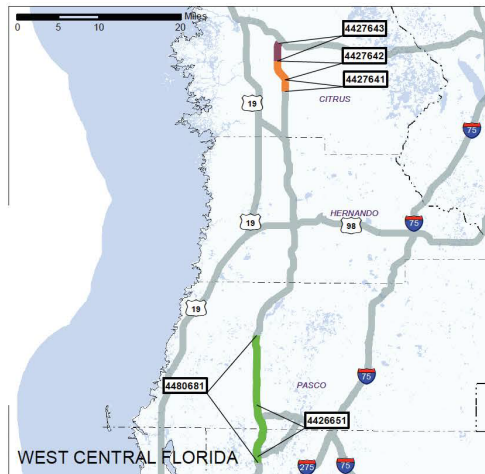
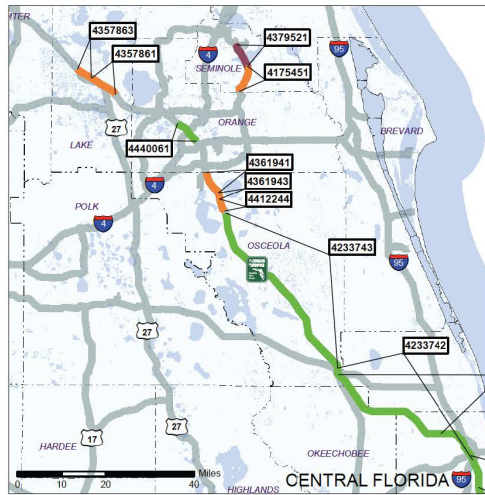
All Values in Thousands of "As Programmed" Dollars

PD&E - Project Development & Environmental;
PE - Preliminary Engineering;
ENV - Environmental Mitigation;

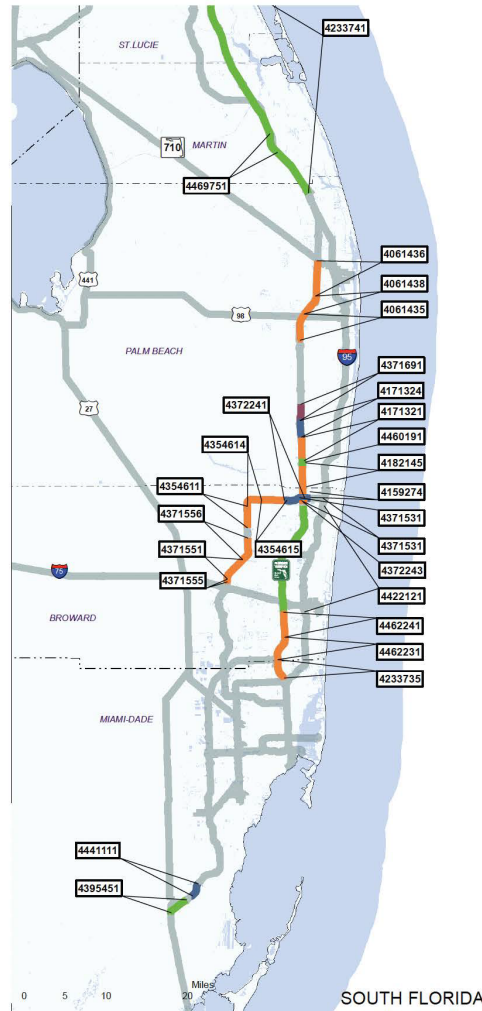
Project highlighted with dark gray background is no longer designated as SIS.

ROW - Right-Of-Way;
CON - Construction & Support (may include Grants);
TOTAL LOCAL FUNDS include all funds that start with LF fund code.

PAGE INTENTIONALLY LEFT BLANK

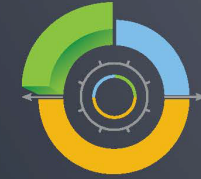


The Following Projects Do Not Have Available Map Information:
4408972 and 4408973



Turnpike

First Five Years



STRATEGIC INTERMODAL SYSTEM

Capacity Improvement Projects

Adopted Work Program

FY 2022/2023 through FY 2026/2027
(as of July 1, 2022)

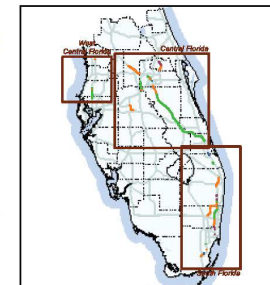
Legend

Project Phase

- Project Development & Environment
- Environmental Mitigation
- Preliminary Engineering
- Right-Of-Way
- Construction

Notes

Projects color coded by highest project phase.
Some projects may overlap on map.
Project costs are subject to change.



HIGHWAY





SIS ADOPTED 1ST FIVE YEAR PROGRAM

Statewide Modal Plan



MAP ID	D	FACILITY	DESCRIPTION	2023	2024	2025	2026	2027	TOTAL SIS FUNDS	TOTAL LOCAL FUNDS	TOTAL OTHER FUNDS	PD&E	PE	ENV	ROW	CON	GRA
Aviation Capacity Improvements																	
4498641	1	PUNTA GORDA AIRPORT ROADWAY NETWORK IMPROVEMENTS	AIP: Airport Improvement Proj	\$126	\$0	\$0	\$0	\$0	\$126	\$0	\$0						●
4419811	1	SOUTHWEST FLORIDA INTERNATIONAL AIRPORT TERMINAL EXPANSION	TERM: Terminal Development	\$3,247	\$29,500	\$27,875	\$10,000	\$10,000	\$15,748	\$40,311	\$24,563						●
4206521	1	SOUTHWEST FLORIDA INT'L ARP - PARALLEL RUNWAY 6R/24L PHASE I	RUNWAY: Runways	\$8,991	\$2,435	\$2,628	\$2,013	\$0	\$0	\$7,110	\$8,957						●
2169784	2	JACKSONVILLE INTL AIRPORT DESIGN & RECONST CONCOURSE B MOD PF	TERM: Terminal Development	\$0	\$500	\$21,997	\$20,000	\$29,000	\$25,998	\$35,748	\$9,750						●
4326402	2	JAX INTL AIRPORT DESIGN & CONST CARGO RAMP EXPANSION PFL001360	AIP: Airport Improvement Proj	\$5,000	\$0	\$0	\$0	\$0	\$400	\$2,500	\$2,100						●
4348322	4	FT. LAUDERDALE/HOLLYWOOD INT'L AIRPORT, AIRPORT ACCESS ROADW	ACROAD: Access Road	\$20,000	\$0	\$0	\$0	\$0	\$10,000	\$10,000	\$0						●
4448441	4	FT. LAUDERDALE/HOLLYWOOD INT'L AIRPORT AUTOMATED PEOPLE MOVE	PMOVR: Terminal People Mov	\$38,000	\$95,889	\$31,669	\$22,800	\$27,200	\$78,755	\$111,057	\$25,745						●
4400972	4	FT LAUDERDALE/HOLLYWOOD INT'L ADDITIONAL TERMINAL GATE DESIGN	TERM: Terminal Development	\$14,000	\$24,846	\$0	\$0	\$0	\$12,423	\$19,423	\$7,000						●
4485781	5	ORANGE-ORLANDO INTL TERMINAL COMPLEX	TERM: Terminal Development	\$22,154	\$20,360	\$11,997	\$0	\$0	\$27,255	\$27,255	\$0						●
4486871	6	MIAMI INTERNATIONAL AIRPORT - SOUTH TERMINAL EXPANSION EAST	TERM: Terminal Development	\$0	\$0	\$0	\$16,000	\$0	\$8,000	\$8,000	\$0						●
4292715	6	MIAMI INT'L AIRPORT PERIMETER ROAD BRIDGE REPLACEMENT	ACROAD: Access Road	\$0	\$0	\$962	\$21,036	\$0	\$10,500	\$11,017	\$481						●
4444711	7	ST PETE-CLEARWATER INTERNATIONAL AIRPORT - PASSENGER TERMINA	TERM: Terminal Development	\$64	\$8,000	\$4,000	\$4,000	\$42,800	\$21,400	\$29,410	\$8,054						●
4387531	7	TAMPA INTERNATIONAL AIRPORT - PHASE 2 AND 3 MASTER PLAN PROJEC	AIP: Airport Improvement Proj	\$60,000	\$60,000	\$68,650	\$60,000	\$0	\$110,641	\$124,325	\$13,685						●
4167863	9	STRATEGIC AIRPORT CAPACITY IMPROVEMENTS - SIS	RESERV: Reserve	\$3,000	\$0	\$0	\$0	\$0	\$1,522	\$1,478	\$0						●
ANNUAL TOTALS				\$174,682	\$241,530	\$169,778	\$155,849	\$109,000	\$322,768	\$427,634	\$100,335						
Spaceport Capacity Improvements																	
4370701	5	BREVARD-SPACE FL HORIZONTAL LAUNCH/LANDING FACILITIES	LAUNCH: Launch Complex	\$24,200	\$14,431	\$18,496	\$37,500	\$35,000	\$45,000	\$63,598	\$21,029						●
4370691	5	BREVARD-SPACE FL LAUNCH COMPLEX IMPROVEMENTS & PASSENGER/C	LAUNCH: Launch Complex	\$24,000	\$14,431	\$18,500	\$37,500	\$35,000	\$45,000	\$63,500	\$20,931						●
4353221	5	BREVARD-SPACE FL PROCESSING & RANGE FACILITY IMPROVEMENTS	FACTY: Facility Improvement	\$28,786	\$16,541	\$23,500	\$37,500	\$35,000	\$45,000	\$72,341	\$23,986						●
4368631	5	BREVARD-SPACE FLORIDA COMMON USE INFRASTRUCTURE	INFRA: Infrastructure Improve	\$32,486	\$15,931	\$9,250	\$18,750	\$17,500	\$48,762	\$0	\$45,154						●
ANNUAL TOTALS				\$109,472	\$61,334	\$69,746	\$131,250	\$122,500	\$183,762	\$199,439	\$111,100						

All Values in Thousands of "As Programmed" Dollars

PD&E - Project Development & Environmental;
PE - Preliminary Engineering;
ENV - Environmental Mitigation;

Project highlighted with dark gray background is no longer designated as SIS.

ROW - Right-Of-Way;
CON - Construction & Support (may include Grants);
TOTAL LOCAL FUNDS include all funds that start with LF fund code.



SIS ADOPTED 1ST FIVE YEAR PROGRAM

Statewide Modal Plan



MAP ID	D	FACILITY	DESCRIPTION	2023	2024	2025	2026	2027	TOTAL SIS FUNDS	TOTAL LOCAL FUNDS	TOTAL OTHER FUNDS	PD&E	PE	ENV	ROW	CON	GRA
Rail Capacity Improvements																	
4365591	1	SR 60 GRADE SEPARATION OVER CSX RAILROAD	GRASEP: Grade Separation	\$2,407	\$0	\$0	\$600	\$0	\$1,675	\$0	\$1,332						
4365601	1	SR655/RECKER HWY CONSTRUCT A BRIDGE SPANNING CSX RR TRACK IN	GRASEP: Grade Separation	\$6,161	\$21,200	\$0	\$0	\$0	\$22,025	\$0	\$5,336						
4408171	3	APALACHICOLA NORTHERN RAILROAD IMPROVEMENTS	TRKUPG: Track Upgrade	\$0	\$12,000	\$0	\$0	\$0	\$6,000	\$6,000	\$0						
4498931	3	BAY HARBOR SPUR	SPUR: Rail Spur	\$1,777	\$0	\$0	\$0	\$0	\$889	\$889	\$0						
4498941	3	FGA TALLAHASSEE YARD CAPACITY EXPANSION	RYARD: Rail Yard	\$2,003	\$0	\$0	\$0	\$0	\$1,502	\$501	\$0						
4170316	4	SFECC CORRIDOR TRANSIT ALT, BROWARD TO PALM BEACH	PASS: Passenger Rail	\$3,150	\$0	\$0	\$0	\$0	\$0	\$0	\$3,150						
4170317	4	SFECC CORRIDOR TRANSIT ALT, FOR PALM BEACH COUNTY	PASS: Passenger Rail	\$0	\$0	\$1,350	\$0	\$0	\$0	\$0	\$1,350						
4170315	4	SFECC CORRIDOR TRANSIT ALT, FROM MIAMI TO BROWARD	PASS: Passenger Rail	\$3,019	\$0	\$0	\$0	\$0	\$0	\$0	\$3,019						
4129945	5	CENTRAL FLORIDA COMMUTER RAIL SYSTEM POSITIVE TRAIN CONTROL (PTC: Positive Train Control	\$31	\$0	\$0	\$0	\$0	\$0	\$0	\$31						
4487021	5	FEC - FRONTENAC TO COCOA DOUBLE TRACK	DBLTRK: Double Track	\$9,587	\$0	\$0	\$0	\$0	\$4,793	\$4,793	\$0						
4294872	6	SFRC DOUBLE-TRACKING FROM HIALEAH MARKET TO MIC	PASS: Passenger Rail	\$12,300	\$250	\$433	\$0	\$0	\$2,315	\$5,648	\$5,019						
4167864	9	RAIL FREIGHT INVESTMENTS & IMPROVEMENTS - SIS	RESERV: Reserve	\$22,706	\$19,373	\$0	\$10,000	\$50,000	\$102,079	\$0	\$0						
ANNUAL TOTALS				\$63,141	\$52,823	\$1,783	\$10,600	\$50,000	\$141,278	\$17,831	\$19,237						
Seaport Capacity Improvements																	
4442511	1	PORT MANATEE INTERMODAL CARGO YARD IMPROVEMENTS	YARD: Seaport Container Yard	\$0	\$4,578	\$4,734	\$0	\$0	\$0	\$4,664	\$4,648						
4402641	2	BLOUNT ISLAND BERTH IMPROVEMENTS	BERTH: Seaport Berth	\$15,600	\$17,500	\$13,100	\$0	\$0	\$34,650	\$11,550	\$0						
4402643	2	BLOUNT ISLAND BERTH IMPROVEMENTS	BERTH: Seaport Berth	\$5,300	\$0	\$0	\$0	\$0	\$5,300	\$0	\$0						
4468201	2	JAXPORT TALLEYRAND TERMINAL CARGO IMPROVEMENTS	YARD: Seaport Container Yard	\$7,500	\$0	\$0	\$0	\$0	\$0	\$3,750	\$3,750						
4387631	3	PORT OF PANAMA CITY TERMINAL IMPROVEMENTS	TERM: Terminal Development	\$4,000	\$0	\$0	\$0	\$0	\$0	\$2,000	\$2,000						
4448541	4	PORT EVERGLADES CARGO BERTH IMPROVEMENTS	BERTH: Seaport Berth	\$0	\$13,582	\$0	\$0	\$0	\$10,866	\$2,716	\$0						
4334141	4	PORT EVERGLADES DREDGING AND WIDENING	DRCHAN: Drchan	\$16,400	\$0	\$0	\$0	\$0	\$8,200	\$8,200	\$0						
4301231	4	PORT EVERGLADES NEW BULKHEAD AT BERTHS 9 AND 10	SEAPOR: Seaport	\$26,133	\$31,867	\$0	\$0	\$0	\$43,500	\$14,500	\$0						
4407051	4	PORT OF PALM BEACH UPLAND CARGO IMPROVEMENTS	YARD: Seaport Container Yard	\$2,800	\$0	\$0	\$0	\$0	\$0	\$1,400	\$1,400						
4403232	5	BREVARD-PORT CANAVERAL NORTH CARGO BERTH 3 IMPROVEMENTS	BERTH: Seaport Berth	\$10,667	\$0	\$0	\$0	\$0	\$8,000	\$2,667	\$0						
4403231	5	BREVARD-PORT CANAVERAL NORTH CARGO BERTH IMPROVEMENTS	BERTH: Seaport Berth	\$17,621	\$11,547	\$0	\$0	\$0	\$8,660	\$7,292	\$13,216						
4351301	7	PORT TAMPA BAY - HOOKERS POINT IMPROVEMENTS	SEAPOR: Seaport	\$6,000	\$0	\$0	\$0	\$0	\$3,000	\$3,000	\$0						
4167865	9	STRATEGIC SEAPORT INVESTMENTS - SIS	RESERV: Reserve	\$3,001	\$0	\$0	\$51,900	\$50,000	\$102,780	\$2,121	\$0						
ANNUAL TOTALS				\$115,022	\$79,074	\$17,834	\$51,900	\$50,000	\$224,956	\$63,860	\$25,014						

All Values in Thousands of "As Programmed" Dollars

PD&E - Project Development & Environmental;
PE - Preliminary Engineering;
ENV - Environmental Mitigation;

Project highlighted with dark gray background is no longer designated as SIS.

ROW - Right-Of-Way;
CON - Construction & Support (may include Grants);
TOTAL LOCAL FUNDS include all funds that start with LF fund code.



SIS ADOPTED 1ST FIVE YEAR PROGRAM Statewide Modal Plan



MAP ID	D	FACILITY	DESCRIPTION	2023	2024	2025	2026	2027	TOTAL SIS FUNDS	TOTAL LOCAL FUNDS	TOTAL OTHER FUNDS	PD&E	PE	ENV	ROW	CON	GRA
Transit Capacity Improvements																	
4129948	5	CENTRAL FLORIDA COMMUTER RAIL SYSTEM OPERATIONS AND MAINTEN	PASS: Passenger Rail	\$65,024	\$15,761	\$0	\$0	\$0	\$0	\$671	\$80,113						●
ANNUAL TOTALS				\$65,024	\$15,761	\$0	\$0	\$0	\$0	\$671	\$80,113						
Multi-Modal Capacity Improvements																	
4129942	5	CENTRAL FLORIDA COMMUTER RAIL SYSTEM ENGR/ADMIN/MARKETING &	PASS: Passenger Rail	\$9,248	\$1,502	\$0	\$0	\$0	\$0	\$0	\$10,750	●	●				
4153482	7	MULTIMODAL TERMINALS	HUB: Modal Hub Capacity	\$512	\$0	\$0	\$0	\$0	\$511	\$0	\$1				●		
ANNUAL TOTALS				\$9,760	\$1,502	\$0	\$0	\$0	\$511	\$0	\$10,751						

All Values in Thousands of "As Programmed" Dollars

PD&E - Project Development & Environmental;
PE - Preliminary Engineering;
ENV - Environmental Mitigation;

Project highlighted with dark gray background is no longer designated as SIS.

ROW - Right-Of-Way;
CON - Construction & Support (may include Grants);
TOTAL LOCAL FUNDS include all funds that start with LF fund code.

PAGE INTENTIONALLY LEFT BLANK

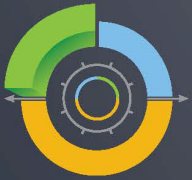


The Following Projects Do Not Have Available Map Information:
4167865 and 4153482

Florida Department of Transportation - Systems Implementation Office

Statewide

First Five Years Modal Plan



STRATEGIC INTERMODAL SYSTEM

Capacity Improvement Projects

Adopted Work Program

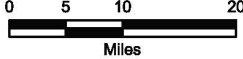
FY 2022/2023 through FY 2026/2027
(as of July 1, 2022)

Legend

- Project Phase**
- 2021/2022 Projects
 - 2022/2023 and 2023/2024 Projects
 - 2024/2025 and 2025/2026 Projects
 - 2021/2022 Projects
 - 2022/2023 and 2023/2024 Projects
 - 2024/2025 and 2025/2026 Projects

Notes

Projects color coded by highest project phase.
Some projects may overlap on map.
Project costs are subject to change.



MODAL





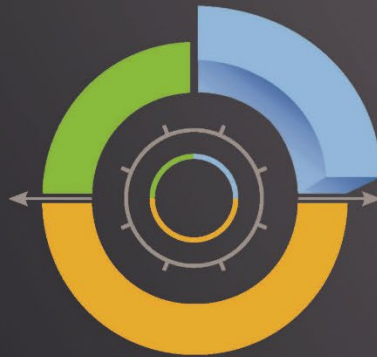
State of Florida Department of Transportation

Systems Implementation Office
605 Suwannee Street • Tallahassee, FL 32399

www.fdot.gov



Strategic Intermodal System Funding Strategy




Second Five Year Plan

MULTI-MODAL

**FY 2027/2028 through
FY 2031/2032**

Capacity Projects on the Strategic Intermodal System
State of Florida Department of Transportation



PAGE INTENTIONALLY LEFT BLANK

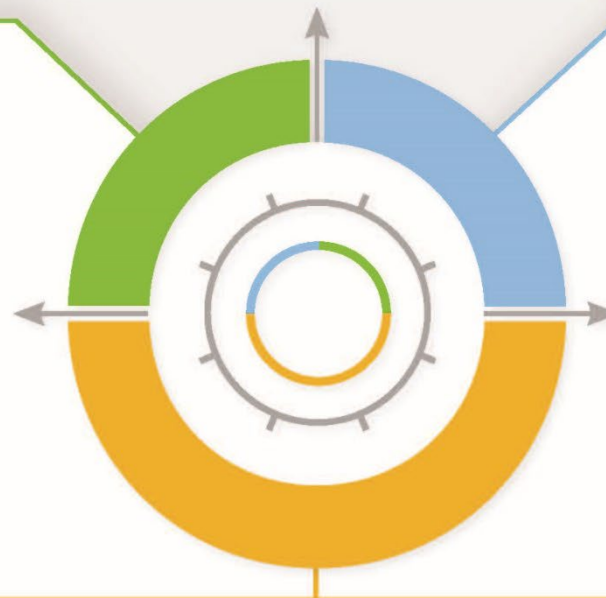
The FDOT Systems Planning Office produces a document set known as the SIS Funding Strategy, which includes three inter-related sequential documents that identify potential Strategic Intermodal System (SIS) Capacity Improvement projects in various stages of development. All of the projects identified within the SIS Funding Strategy are considered financially feasible for implementation within the next 25 year period. The Florida Legislature established the SIS in 2003 to enhance Florida's economic prosperity and competitiveness. The system encompasses transportation facilities of statewide and interregional significance, and is focused on the efficient movement of passengers and freight. The combined document set, as illustrated below, illustrates projects that are funded (Year 1), programmed for proposed funding (Years 2 through 5), planned to be funded (Years 6 through 10), and considered financially feasible based on projected State revenues (Years 11 through 25).

First Five Year Plan*

The First Five Plan illustrates projects on the SIS that are funded by the legislature in the Work Program (Year 1) and projects that are programmed for proposed funding in the next 2 to 5 years.

Update Cycle: Adopted annually by the Legislature, effective July 1st each year with the start of the new fiscal year.

**SIS Capacity Projects included in the Adopted Five-Year Work Program*



Second Five Year Plan

The Second Five Year Plan illustrates projects that are planned to be funded in the five years (Years 6 through 10) beyond the Adopted Work Program, excluding Turnpike. Projects in this plan could move forward into the First Five Year Plan as funds become available.

Update Cycle: Typically updated annually, usually in late summer following the First Five Plan update.

Cost Feasible Plan

The Cost Feasible Plan illustrates projects on the SIS that are considered financially feasible during the last fifteen years (years 11 to 25) of the State's Long Range Plan, based on current revenue forecasts. Projects in this plan could move forward into the Second Five as funds become available or backwards into the Needs Plan if revenues fall short of projections.

Update Cycle: Typically updated every 2 to 3 years as new revenue forecasts become available.

Table Key:

Projects are listed in the table and the associated map by Map ID numbers that correspond to the Work Program Item Segment.

Project facility name and limits, or in the case of an interchange project, the interchange location is identified; and the work improvement description are identified in these columns.

Project funding distribution is shown in these columns and is summarized by District, Statewide, and Local allocated funds.

Some projects may not display on the map due to undetermined project location at this time. Most of these projects are in the early planning and engineering phases.

Map ID	Facility	Description	2027	2028	2029	2030	2031	Total State Managed	Total District Managed	Total Local Funds	PD&E	PE	ENV	ROW	CON
4208093	I-595/SR-862/ P3 FROM E. OF I-75 TO W. OF I-95	MGLANE: Managed Lanes	\$77588	\$109,794	\$113,800	\$116,798	\$118,994	\$401,797	\$135,777	\$0	•				•
439891	SR-869/SW 10TH ST FROM FL TURNPIKE/SAWGRASS EXPRESWAY TO W OF I-95	A2-6: Add 2 To Build 6 Lanes	\$2,018	\$1,744	\$1,825	\$0	\$0	\$5,587	\$0	\$0					•
4127331	SR-91-95 @ 10TH AVE NORTH	M-INCH: Modify Interchange	\$0	\$0	\$50	\$12,098	\$0	\$12,148	\$0	\$0					•
2319321	SR-91-95 @ GATEWAY BLVD. INTERCHANGE	M-INCH: Modify Interchange	\$77873	\$1,400	\$0	\$0	\$0	\$79,273	\$0	\$0					•
4132571	SR-91-95 @ HYPOLUXO ROAD	M-INCH: Modify Interchange	\$72,430	\$0	\$0	\$0	\$0	\$72,430	\$0	\$0					•
4132591	SR-91-95 @ LANTANA ROAD	M-INCH: Modify Interchange	\$0	\$0	\$0	\$0	\$45,984	\$45,787	\$198	\$0					•
4353842	SR-91-95 @ LINTON BOULEVARD INTERCHANGE	M-INCH: Modify Interchange	\$279	\$0	\$0	\$0	\$0	\$0	\$279	\$0					•
4132601	SR-91-95 @ PALM BEACH LAKES BLVD	M-INCH: Modify Interchange	\$10,200	\$0	\$0	\$0	\$0	\$10,117	\$83	\$0					•
4132651	SR-91-95 @ PGA BOULEVARD/CENTRAL BOULEVARD	M-INCH: Modify Interchange	\$0	\$0	\$0	\$250	\$89,398	\$89,449	\$199	\$0					•
4356161	SR-91-95 @ SR-80/SOUTHERN BLVD. INTERCHG. ULTIM. IMPRVMT.	M-INCH: Modify Interchange	\$0	\$0	\$8,403	\$0	\$0	\$8,403	\$0	\$0				•	•
4356131	SR-91-95 @ SR-842/BROWARD BOULEVARD	M-INCH: Modify Interchange	\$0	\$0	\$0	\$0	\$16,360	\$16,360	\$0	\$0					•
439171	SR-91-95 @ DAVIE BOULEVARD	M-INCH: Modify Interchange	\$11,292	\$2,650	\$7,440	\$0	\$0	\$26,082	\$0	\$0				•	•
4391701	SR-91-95 FROM MIAMI-DADE/BROWARD COUNTY LINE TO NORTH OF GRIFFIN ROAD	M-INCH: Modify Interchange	\$0	\$0	\$39,127	\$22,437	\$22,237	\$83,802	\$0	\$0					•
4355191	SR-91-95 FROM S OF 45TH STREET TO N OF 46TH ST	M-INCH: Modify Interchange	\$256	\$0	\$0	\$0	\$0	\$256	\$0	\$0					•
4369642	SR-91-95 FROM SOUTH OF SW 10TH STREET TO NORTH OF HILLSBORO BLVD.	M-INCH: Modify Interchange	\$3,210	\$3,100	\$3,100	\$0	\$0	\$9,410	\$0	\$0					•
4372791	SR-91-95 FROM SOUTH OF WOOLBRIGHT ROAD TO NORTH OF WOOLBRIGHT ROAD	M-INCH: Modify Interchange	\$14,844	\$0	\$0	\$0	\$0	\$14,844	\$0	\$0					•

All Values in Thousands of "As Programmed" Dollars

PD&E - Project Development & Environmental;
PE - Preliminary Engineering;
ENV - Environmental Mitigation;

Project highlighted with dark gray background is no longer designated as SIS.

ROW - Right-Of-Way;
CON - Construction & Support (may include Grants);
TOTAL LOCAL FUNDS include all funds that start with LF fund code.

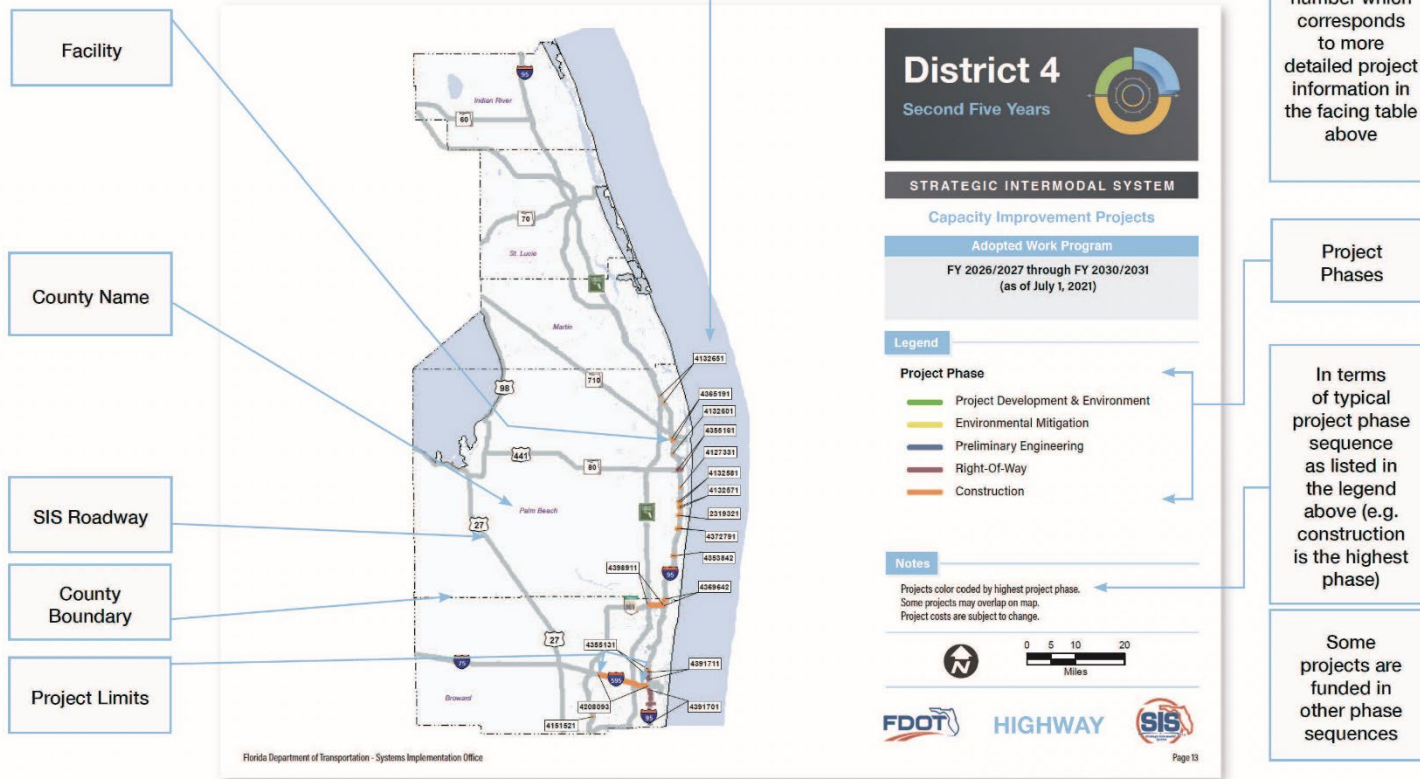
A summary row is provided for a District-wide review for project totals.

Costs are shown in thousands by year of programmed expenditure. Costs within a year could include multiple phases.

The Grant phase refers to a funding strategy where contributions are exchanged between Federal, State, and/or Local entities.

Columns on the far right give information related to project phase. A dot indicates the phase included within the five year timed period.

Map Key:



Project Development and Environment – Study that satisfies the National Environmental Policy Act (NEPA) process resulting in a location design concept for an engineering and environmentally feasible alternative to meet the need determined in the planning phase. Defined by Phase Group 2 (PD&E).

Preliminary Engineering – Program to further develop and analyze location and design engineering phases of highway and bridge construction projects. Defined by Phase Group 3 (PE) and Phase Group C (Environmental).

Right-Of-Way – The phase of acquiring land to support the construction projects. Defined by Phase Group 4 (ROW).

Construction – Phase consists of the physical work performed to build or assemble the infrastructure. Defined by Phase Group 5 (Construction) and Phase Group 6 (Construction Support).



SIS ADOPTED 2ND FIVE YEAR PROGRAM District 1 Highway Plan



MAP ID	FACILITY	DESCRIPTION	2028	2029	2030	2031	2032	TOTAL STATE MANAGED	TOTAL DISTRICT MANAGED	TOTAL LOCAL FUNDS	PD&E	PE	ENV	ROW	CON
4301853	I-4 (SR 400) AT SR 33 INTERCHANGE MODIFICATION	MINCH: Modify Interchange	\$113,334	\$0	\$0	\$0	\$0	\$109,010	\$279	\$4,045			●		●
2012775	I-75 (SR 93) AT BEE RIDGE ROAD	MINCH: Modify Interchange	\$0	\$200	\$172,948	\$0	\$0	\$173,148	\$0	\$0			●		●
2012779	I-75 AT SR 681 INTERCHANGE IMPROVEMENTS	MINCH: Modify Interchange	\$0	\$2,501	\$0	\$3,010	\$0	\$5,511	\$0	\$0	●	●			
4425211	INTERSTATE PROGRAM MANAGER - GEC	PDE: Project Dev. & Env.	\$2,000	\$0	\$0	\$0	\$0	\$0	\$2,000	\$0	●				
4192433	SR 25 (US 27) FROM CR 630A TO PRESIDENTS DRIVE	A2-6: Add 2 To Build 6 Lanes	\$0	\$76,036	\$0	\$0	\$0	\$76,036	\$0	\$0					●
4178788	SR 29 FROM CR 80A (COWBOY WAY) TO CR 731 (WHIDDEN RD)	A2-4: Add 2 To Build 4 Lanes	\$0	\$0	\$165,874	\$0	\$0	\$164,874	\$0	\$1,000					●
4145068	SR 70 FROM BOURNSIDE BLVD TO WATERBURY RD	A2-4: Add 2 To Build 4 Lanes	\$59,078	\$0	\$0	\$0	\$0	\$59,076	\$1	\$0					●
4145064	SR 70 FROM US 27 TO CR 29	A2-4: Add 2 To Build 4 Lanes	\$4,186	\$0	\$4,766	\$60	\$22,764	\$31,776	\$0	\$0		●	●	●	●
4193444	SR 710 FROM E OF L-63 CANAL TO SHERMAN WOOD RANCHES	A2-4: Add 2 To Build 4 Lanes	\$0	\$0	\$0	\$1,841	\$4,742	\$6,583	\$0	\$0					●
4193443	SR 710 FROM US 441 TO L-63 CANAL	NR: New Road	\$0	\$0	\$0	\$77,313	\$0	\$76,754	\$0	\$559					●
ANNUAL TOTALS			\$178,598	\$78,737	\$343,588	\$82,224	\$27,506	\$702,768	\$2,280	\$5,604					

All Values in Thousands of "As Programmed" Dollars

PD&E - Project Development & Environmental;
PE - Preliminary Engineering;
ENV - Environmental Mitigation;

Project highlighted with dark gray background is no longer designated as SIS.

ROW - Right-Of-Way;
CON - Construction & Support (may include Grants);
TOTAL LOCAL FUNDS include all funds that start with LF fund code.



Florida Department of Transportation | Systems Implementation Office

District 1

Second Five Years



STRATEGIC INTERMODAL SYSTEM

Capacity Improvement Projects

Adopted Work Program

FY 2027/2028 through FY 2031/2032
(as of July 1, 2022)

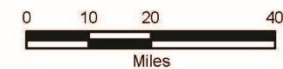
Legend

Project Phase

- Project Development & Environment
- Environmental Mitigation
- Preliminary Engineering
- Right-Of-Way
- Construction

Notes

Projects color coded by highest project phase.
Some projects may overlap on map.
Project costs are subject to change.



HIGHWAY



Page 7



SIS ADOPTED 2ND FIVE YEAR PROGRAM Statewide Modal Plan



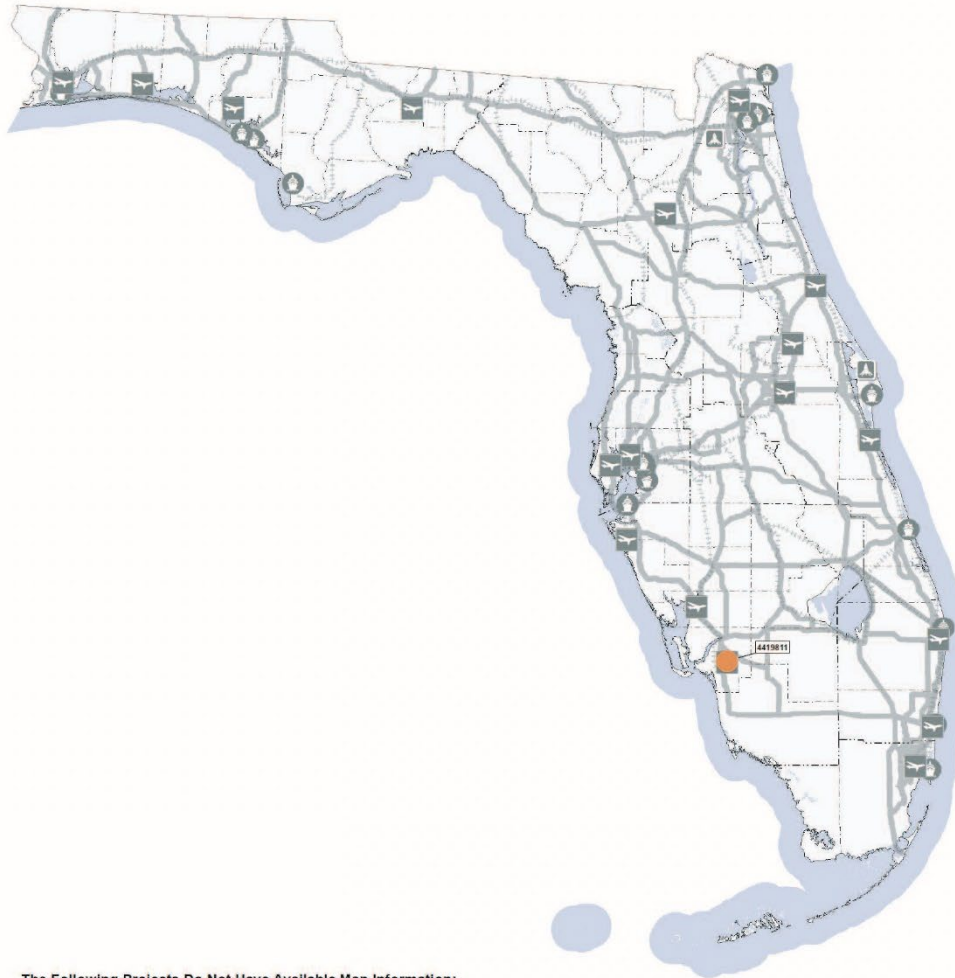
MAP ID	D	FACILITY	DESCRIPTION	2028	2029	2030	2031	2032	TOTAL SIS FUNDS	TOTAL LOCAL FUNDS	TOTAL OTHER FUNDS	PD&E	PE	ENV	ROW	CON	GRA
Aviation Capacity Improvements																	
4419811	1	SOUTHWEST FLORIDA INTERNATIONAL AIRPORT TERMINAL EXPANSION	TERM: Terminal Development	\$10,000	\$0	\$0	\$0	\$0	\$0	\$5,000	\$5,000						●
4167863	9	STRATEGIC AIRPORT CAPACITY IMPROVEMENTS - SIS	RESERV: Reserve	\$60,000	\$60,000	\$0	\$0	\$0	\$120,000	\$0	\$0						●
ANNUAL TOTALS				\$70,000	\$60,000	\$0	\$0	\$0	\$120,000	\$5,000	\$5,000						
Rail Capacity Improvements																	
4167864	9	RAIL FREIGHT INVESTMENTS & IMPROVEMENTS - SIS	RESERV: Reserve	\$42,500	\$42,500	\$0	\$0	\$0	\$85,000	\$0	\$0						●
ANNUAL TOTALS				\$42,500	\$42,500	\$0	\$0	\$0	\$85,000	\$0	\$0						
Seaport Capacity Improvements																	
4167865	9	STRATEGIC SEAPORT INVESTMENTS - SIS	RESERV: Reserve	\$50,000	\$50,000	\$0	\$0	\$0	\$100,000	\$0	\$0						●
ANNUAL TOTALS				\$50,000	\$50,000	\$0	\$0	\$0	\$100,000	\$0	\$0						

All Values in Thousands of "As Programmed" Dollars

PD&E - Project Development & Environmental;
PE - Preliminary Engineering;
ENV - Environmental Mitigation;

Project highlighted with dark gray background is no longer designated as SIS.

ROW - Right-Of-Way;
CON - Construction & Support (may Include Grants);
TOTAL LOCAL FUNDS include all funds that start with LF fund code;



The Following Projects Do Not Have Available Map Information:
4167863, 4167864, 4167865

Florida Department of Transportation | Systems Implementation Office

Statewide

Second Five Years



STRATEGIC INTERMODAL SYSTEM

Capacity Improvement Projects

Adopted Work Program

FY 2027/2028 through FY 2031/2032
(as of July 1, 2022)

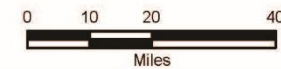
Legend

Project Phase

- 2026/2027 Projects
- 2026/2027 and 2028/2029 Projects
- 2029/2030 and 2030/2031 Projects
- 2026/2027 Projects
- 2026/2027 and 2028/2029 Projects
- 2029/2030 and 2030/2031 Projects

Notes

Projects color coded by highest project phase.
Some projects may overlap on map.
Project costs are subject to change.



MODAL



Page 21



State of Florida Department of Transportation

Systems Implementation Office
605 Suwannee Street • Tallahassee, FL 32399

www.fdot.gov



Strategic Intermodal System

Long Range Cost Feasible Plan FY 2029-2045



Cost Feasible Plan 2045 Executive Summary

EXECUTIVE SUMMARY

I. Purpose of SIS Cost Feasible Plan

The 2045 Strategic Intermodal System (SIS) Cost Feasible Plan (CFP) evaluates SIS needs in light of available future revenues and represents a phased plan for capacity improvements to the SIS, utilizing forecasted revenues while being guided by objectives set forth in the Florida Transportation Plan (FTP). The main purpose of the 2045 SIS CFP is to efficiently plan for and fund future capacity improvements. This document represents an update of the 2040 SIS CFP completed in December 2013, and complies with the Section 339.64, Florida Statutes, (F.S.) requirement for a SIS long range cost feasible plan.

The 16-year planning timeframe (FY 2029-2045) of the SIS CFP is divided into three (3), 5 to 6 year funding bands. Project phases are assigned to these particular funding bands, with no exact year specified for the projects. The Systems Implementation Office (SIO) is responsible for updating the SIS CFP every 3 to 5 years, to adjust the planning horizon consistent with the long-range planning needs of FDOT and Metropolitan Planning Organizations throughout the state. This version of the SIS CFP also sets aside funds for modal projects.

II. Florida Transportation Plan (FTP)

The FTP defines Florida's future transportation vision and identifies goals, objectives, and strategies to guide transportation decisions over the next 50 years. Completed in 2015, the implementation of the 2065 FTP will be achieved through specific actions by government, private, and civic partners at the state, regional, and local levels. The latest plan identifies long-range goals that are anticipated to guide transportation policy decisions for both SIS and non-SIS facilities.

The Systems Implementation Office (SIO) utilizes FTP Goals and the SIS Policy Plan to set appropriate SIS policies, select projects, measure performance, and implement project development in accordance with short and long-range plans.

FTP Goals and Objectives

As mentioned previously, the FTP contains the goals and objectives the Department works to meet. The SIS CFP plays a direct role in achieving the following goals and objectives:

- ***Invest in transportation systems to support a globally competitive economy***

Florida's economic competitiveness is closely related to the state's ability to provide connectivity and mobility for both people and freight. Transportation investments are a key contributor to statewide economic growth and diversification over the next 50 years;

- ***Make transportation decisions to support and enhance livable communities***

Vibrant cities, suburbs, small towns and villages, rural areas, and open space all appeal to different groups of Floridians. Although transportation alone cannot make a community livable, effective transportation planning and investment can support the viability of these desired community types;

- ***Make transportation decisions to promote responsible environmental stewardship***

As Florida grows and develops an important priority must be to ensure Florida's environment is sustainable for future generations. Transportation planning must be integrated with land use, water, and natural resource planning and management to support statewide goals for protecting critical habitats, lands, and waters;

- ***Provide a safe and secure transportation system for all users***

Safety is a top priority for the Department and factors into all planning and operational improvements undertaken by FDOT. The fatality rate in Florida has declined for four consecutive years; and

- ***Improve mobility and connectivity for people and freight***

The most fundamental purpose of transportation is mobility and connectivity linking people to jobs and services, businesses to suppliers and customers, visitors to destinations, and students to schools. Florida should provide residents, visitors, and businesses with more choices among transportation modes. All modes must function together as an integrated transportation system.

IV. Strategic Intermodal System (SIS)

The Strategic Intermodal System (SIS), established in 2003, is a statewide network of high priority transportation facilities most critical for statewide and interregional travel. The SIS includes the state's largest and most significant commercial service airports, spaceports, deep-water seaports, freight rail terminals, passenger rail, intercity bus terminals, rail corridors, waterways, and highways.

As of 2018, designated SIS facilities included 18 commercial service airports and two general aviation reliever airports, 11 deep-water seaports, 2,297 miles of rail corridors, 1,986 miles of waterways, 19 passenger terminals, eight rail freight terminals, two spaceports, and nearly 4,400 miles of highways, corridors, connectors, and Military Access Facilities. These hubs, corridors, and connectors are the fundamental structure which satisfies the transportation needs of the public, supports the movement of freight, and provides transportation links to external markets.

2016 Strategic Intermodal System Policy Plan

The FDOT is required by statute to create a SIS Plan consistent with the FTP at least once every five years. While the FTP addresses the state's entire transportation system, regardless of ownership, the 2016 SIS Strategic Plan addresses only SIS designated facilities. Although the SIS represents a small percentage of the overall transportation facilities within the state, the SIS network is responsible for the movement of the majority of people and goods. The SIS Plan takes into account the goals of the FTP and applies them to the SIS. It also sets policies to guide decisions about which facilities are designated as part of the SIS, where future SIS investments should occur, and how to set priorities among these investments given the limited amount of available funding.

SIS Designation

Section 339.63, Florida Statutes, (F.S.) provides a list of the facility types to be designated as SIS facilities. Upon its creation, the SIS was intended to include only the transportation facilities that meet a strategic and essential state interest. By limiting the system to only those facilities that are most critical, improvement projects are anticipated to have a greater impact statewide. The initial SIS included all facilities that met the criteria recommended by the SIS Steering Committee, with the subject criteria being reviewed annually. Two SIS system-wide data and designation reviews have been conducted and published since the SIS was created. The most recent review was completed in 2015, which analyzed SIS data and facility designations.

SIS Eligibility

Section 339.1, F.S. requires that revenue from the State Transportation Trust Fund be set aside for SIS projects. Only certain types of projects are eligible for SIS funding. After preservation, maintenance, and safety are addressed, a portion of the remaining funds are used for SIS capacity improvement projects.

Many of the restrictions on SIS funding are guided by the definition of a "capacity project" for each mode. The Capacity Funding Eligibility Matrix for Strategic Intermodal System (SIS) Facilities (Eligibility Matrix) lists the types of projects that can and cannot use SIS funding.



V. SIS Planning Process

The SIS planning process is based on policy guidance that was developed for the Florida Intrastate Highway System (FIHS) during the 1990's. This process provides the framework for planning, programming, and implementing transportation projects. It shows the progression of a project from policy and planning to implementation. The process also ensures that the limited transportation funds are invested in the most effective manner.

The SIS planning process is based on an approach of rational planning and systematic decision-making. Development of the SIS Policy Plan leads to the preparation of the SIS Multimodal Unfunded Needs Plan, which includes a wide variety of capacity projects. From this plan, the SIS CFP is developed, and the further components of the SIS Funding Strategy.

SIS Funding Strategy

The SIS Funding Strategy, includes three inter-related sequential documents that identify potential SIS capacity improvement projects in various stages of development. All the projects identified within the SIS Funding Strategy are considered financially

feasible for implementation within the next 25 years. It is a combined set of plans composed of the Adopted and Tentative SIS Work Program, the 2nd Five-Year Plan, and SIS CFP. A discussion of each of the FDOT SIS plans follows below.

Adopted and Tentative SIS Work Program

The Adopted Work Program (1st Five-Year Plan) is the focus of the entire FDOT planning process. By statute the Department cannot undertake any project prior to its inclusion in the Adopted Work Program. The program represents a financially feasible planning document which consists of all FDOT projects for the current fiscal year and the following four years. Approximately 75% of the discretionary funding in the Adopted Work Program is targeted towards SIS capacity projects, which include a wide range of transportation projects impacting all transportation modes throughout the state.

SIS 2nd Five-Year Plan

Projects that are scheduled to be funded in the five years following the Tentative SIS Work Program (year 6 through year 10) is considered part of the SIS 2nd Five-Year Plan. The plan is developed during the FDOT project development cycle, following the approval of the tentative SIS Work Program (1st Five). Upon the commencement of the annual FDOT project development cycle, the first year of the previous SIS 2nd Five-Year Plan becomes the new fifth year of the Tentative SIS Work Program, and the new 10th year is developed from projects in the SIS CFP.

SIS Cost Feasible Plan

As previously stated, the SIS CFP illustrates projects on the SIS that are considered financially feasible during years 11 through 25 of the SIS Funding Strategy, based on current revenue forecasts. Projects in this plan could potentially move forward into the SIS 2nd Five-Year Plan as funds become available or back out into the SIS 2045 Multimodal Unfunded Needs Plan given changes in priorities or shortfalls in projected revenue. The SIS CFP is typically updated every three to five years as new revenue forecasts become available.

SIS 2045 Multimodal Unfunded Needs Plan

The FDOT SIS Multimodal Unfunded Needs Plan identifies transportation projects on the SIS which help meet mobility needs, but where funding is not expected to be available during the 25-year time period of the SIS Funding Strategy. This plan is typically updated every five years. Needs are identified by the Department and its partners, and it includes projects from long-range master plans, corridor plans, and

PD&E studies. Projects in the SIS Multimodal Unfunded Needs Plan could potentially move forward into the SIS CFP as funds become available. The plan satisfies Section 339.64, Florida Statutes, (F.S.) requirement that calls for a needs assessment for the Strategic Intermodal System.

VI. Cost Feasible Plan Development

Methodology and Process

The SIS CFP is a key element of the SIS funding strategy and answers two fundamental questions:

1. What are the projected revenues?
2. What projects can be funded with the projected revenues?

The development of the SIS CFP is completed in the following steps:

1. Development of revenue forecast
2. Identification of district project priorities. The following strategies are used to identify and evaluate proposed projects:
 - Does the project improve SIS mobility?
 - Does the project result in the widening of major trade and tourism corridors?
 - Does the project result in the widening of “missing links” to complete important regional networks?
 - Does the project investment fund cost-effective interim construction in major urbanized areas where the ultimate construction is too costly to build at one time?
3. Development of draft SIS CFP by Central Office Systems Implementation Office
4. Review and comment by district and local partners
5. Update based on district and partner comments
6. Review of final draft by Executive Management
7. Approval of SIS CFP by FDOT Executive Board
8. Publishing of SIS CFP





SIS CFP Project Selection

As part of this effort the Districts provided regional priority information that was supplemented by additional statewide analysis. These projects then served as the base pool of potential SIS CFP projects along with any previously unidentified projects. When considering each project for inclusion in the SIS CFP the following questions are asked:

- **Is the project of statewide importance?**
Does the project support statewide SIS goals?
- **Does the project contribute to the expansion of major roadway trade and tourism corridors?**
Florida's continued long-term economic viability depends on reliable freight and passenger mobility through its major gateways.
- **Does the project contribute to the completion of a corridor?**
SIS routes should provide a continuous corridor with similar capacity and operational characteristics.
- **Does the project contribute to the overall connectivity of the SIS?**
SIS routes are interconnected to form a statewide system that enhances mobility.

The costs of selected projects are balanced against available district and state managed revenues/funds to ensure that each project is "cost feasible." Priorities assigned by the districts and statewide priorities are also considered as part of the project selection process. As part of the process, several iterations of the plan have been developed for district review and approval by FDOT leadership.

This update of the SIS CFP does not provide specific projects for modes other than highways (aviation, spaceports, seaport, rail, and transit). Funding for these modes, however, is listed in the SIS CFP under the designation of "modal reserves". Modal reserves are identified funding amounts assigned to the modes during the SIS CFP planning period. The reserves are available for each mode for specific projects that will be identified and selected in the future.

VII. Current and Future Transportation Initiatives

Bottlenecks

Increased traffic congestion and bottlenecks on Florida's streets and highways is a major concern to travelers, transportation officials, merchants, developers and to the community at large. Their detrimental impacts in longer journey times, higher fuel consumption, increased emissions of air pollutants, greater transport and other affected costs are increasingly recognized. Congestion and bottlenecks reduce accessibility to residents, activities, and jobs and result in lost opportunities for both the public and businesses. Eliminating bottlenecks by better managing traffic, travel demands, and/or by modifying land use requires gathering basic information on why, where, and to what extent congestion occurs. The FDOT SIO has completed a study identifying bottlenecks on SIS facilities.

Managed Lanes

Managed Lanes are a transportation systems management and operations (TSM&O) approach defined as highway facilities or a set of lanes within an existing highway facility where operational strategies are proactively implemented and managed in response to changing conditions with a combination of tools. These tools may include accessibility, vehicle eligibility, pricing, or a combination thereof. Some examples of managed lanes are high-occupancy vehicle (HOV) lanes, high-occupancy/toll (HOT) lanes, truck only lanes, bus rapid transit lanes, reversible lanes, and express lanes. Tolling is not a requirement for a managed lane; however, in situations where facilities experience extreme congestion, tolling is a tool used to provide individuals with a choice of paying a toll to move through a congested area and experience a more reliable trip, with less travel time.

In Florida, express lanes are a type of managed lane located in a separate tolled corridor inside an existing facility where congestion is managed with pricing, access, and eligibility. When the express lanes begin to reach their capacity, the price is increased to discourage drivers from entering the lanes. This allows the express lanes to maintain a certain level of trip reliability. The higher prices deter more drivers from using the express lanes and to opt for the general purposes lanes instead, ensuring traffic continues to flow in the express lanes.

Future Corridors

The Future Corridors initiative is a statewide effort led by the FDOT to plan for the future of major transportation corridors critical to the state's economic competitiveness and quality of life over the next 50 years. With an anticipated increase in population and visitors by 2045, the need exists for the state to:

- Better coordinate long-range transportation and development plans and visions to identify and meet a growing demand for moving people and freight;
- Identify long-range solutions that support statewide and regional goals for economic development, quality of life, and environmental stewardship;
- Provide solutions or alternatives to major highways that already are congested; and
- Improve connectivity between Florida and other states and nations to better support economic development opportunities consistent with regional visions and the Florida Department of Economic Opportunity's Strategic Plan for Economic Development.

A statewide transportation corridor is one that connects Florida to other states, broad regions within Florida, generally by high-speed, high-capacity transportation facilities such as interstate highways or other limited-access roadways, major rail lines, and major waterways. These corridors may also involve multiple modes of transportation as well as other linear infrastructure such as pipelines, telecommunications, or utility transmission lines.

Future Corridor projects included as part of the SIS CFP may include the transformation of existing facilities to serve a new function, such as adding tolled express lanes, truck only lanes, fixed guideway systems to an existing highway or adding passenger service to an existing freight rail line. New inter-regional corridors may be identified and included in future SIS CFPs.

FDOT DISTRICT OFFICE SIS CONTACTS

District 1

Sarah Catala
SIS/Growth Management Coordinator
239-225-1981
sarah.catala@dot.state.fl.us

District 2

Stephen L. Browning, PE (interim)
Planning & Environmental Management Office
386-961-7455
stephen.browning@dot.state.fl.us

District 3

Ray Kirkland
SIS Coordinator
850-415-9590
ray.kirkland@dot.state.fl.us

District 4

Christine Fasiska
SIS Coordinator
954-777-4480
christine.fasiska@dot.state.fl.us

District 5

John Zielinski
SIS/DIRC Chairman
407-482-7868
john.zielinski@dot.state.fl.us

District 6

Shereen Yee Fong
SIS Coordinator
305-470-5393
shereen.yeefong@dot.state.fl.us

District 7

Lori Marable
SIS Coordinator
813-975-6450
lori.marable@dot.state.fl.us

Turnpike

David Cooke
SIS Coordinator/Govt. Affairs Officer
407-264-3023
david.cooke@dot.state.fl.us

Central Office

Chris Edmonston
SIS Planning Manager
850-414-4813
chris.edmonston@dot.state.fl.us

ID	FACILITY	FROM	TO	Design			Right of Way / Construction			P3 Funds			Other Funds	IMPRV TYPE
				PDE	PE	TOTAL	ROW	CON	TOTAL	COST	Begin Yr	#Yrs	TOTAL	
3331	I-4	West of US 27 / SR 25	Polk / Osceola County Line				51,686	347,080	398,766					MGLANE
3330	I-4	West of SR 570 / Polk Parkway (West)	West of US 27 / SR 25		99,360	99,360	249,680	1,656,000	1,905,680					MGLANE
3333	I-75	Collier/Lee County Line	SR 78		136,800	136,800	271,300		271,300					MGLANE
3334	I-75	at North Jones Loop Rd			6,500	6,500								M-INCH
3335	I-75	at US 17/SR 35			7,500	7,500								M-INCH
3336	I-75	at CR 776/Harbor View			6,500	6,500								M-INCH
3337	I-75	at CR 769/Kings Highway			6,500	6,500								M-INCH
3339	I-75	North of University Parkway	CR 6 / Moccasin Wallow Rd.		60,480	60,480	175,240	821,344	996,584					MGLANE
3338	I-75	South of River Road	SR 681		34,200	34,200	64,538		64,538					MGLANE
3463	I-75	SR 681	North of University Parkway		49,014	49,014	152,341		152,341					MGLANE
3332	I-75	East of SR 951	Collier / Lee County Line		63,245	63,245	145,427		145,427					MGLANE
1379	SR 29	I-75	Oil Well Rd		4,333	4,333								A2-4
1383	SR 29	CR80A	CR 731 (Whidden Road)					113,434	113,434					A2-4
3341	SR 29	Oil Well Rd. / CR 658	Sunniland Nursery Rd.				4,548		4,548					A2-4
3342	SR 29	Sunniland Nursery Rd.	South of Agriculture Way				2,378		2,378					A2-4
3343	SR 29	S. of Agriculture Way	CR 846 E				5,628	23,318	28,946					A2-4
3346	SR 29	F Rd	North of Cowboy Way					47,899	47,899					A2-4
3347	SR 29	CR 846 E	N. of New Market Road N.					49,905	49,905					NR
3348	SR 31	SR 80	SR 78		9,350	9,350								A2-4
3349	SR 31	SR 78	CR 78/River Rd		956	956	4,191	6,376	10,567					A2-4
3350	SR 31	CR 78/River Rd	Cook Brown Rd		3,049	3,049	10,610	20,324	30,934					A2-4
3354	SR 60	East of CR 630	Polk / Osceola County Line				7,830		7,830					A2-4
3352	SR 60	Hillsborough / Polk County Line	CR 555 / Agricola Rd.		2,500	19,500	22,000							A2-6
3353	SR 60	SR 60A / Van Fleet Dr.	SR 25 / US 27		3,000	21,000	24,000							A2-6
3359	SR 64	Hardee / Highlands County Line	US 27		1,600	4,500	6,100							A2-4
3357	SR 64	US 17	SR 636		2,000	10,250	12,250							A2-4
3358	SR 64	Old Town Creek Rd. / CR 671 / Parnell Rd.	Hardee / Highlands County Line		1,750	5,000	6,750							A2-4
3367	SR 70	NW 38th Terrace	US 98		1,200	1,700	2,900							A2-4
3363	SR 70	Jefferson Avenue	US 27			2,879	2,879							A2-4
3364	SR 70	US 27	CR 29			2,456	2,456							A2-4
3365	SR 70	CR 29	Lonesome Island Road			1,083	1,083							A2-4
3362	SR 70	East of SR 31	Jefferson Avenue		3,500	39,000	42,500							A2-4
3361	SR 70	Manatee County Line	West of Peace River (American Legion Rd)		2,500	18,500	21,000							A2-4
3360	SR 70	CR 675	DeSoto County Line		3,000	26,000	29,000							A2-4
3366	SR 70	Lonesome Island Road	NW 38th Terrace		4,000	35,000	39,000							A2-4
3369	SR 710	Sherman Woods Ranch	Okeechobee / Martin County Line				7,399		7,399					A2-4
3370	SR 80	SR 31 / Arcadia Rd.	Buckingham Rd.		1,500	4,500	6,000							A2-6
3371	SR 82	SR 739 / Fowler Ave.	Michigan Link Ave.		2,500	4,500	7,000							HWYCAP
3373	SR 82	Alabama Road	Homestead Blvd.			2,189	2,189							A2-6
3372	SR 82	Michigan Link Ave.	Gateway Blvd		3,000	9,000	12,000							HWYCAP
3374	US 17	Palmetto St.	SR 70 / Hickory St.		750	674	1,424							HWYCAP
3375	US 17	SR 70 / Hickory St.	SR 35 / DeSoto Ave.		750	1,965	2,715							HWYCAP
969	US 17	Copley Drive	N of CR 74 (Bermont Rd)		1,045	2,000	3,045							A2-6
3376	US 17	Mann Rd.	Main St.		1,250	2,500	3,750							A2-6
3377	US 17	Main St.	SR 60A / Auto Zone Ln		1,000	3,000	4,000							A2-6
3378	US 19	I-275 Ramp	Skyway Br. Hillsborough County Line		3,500	4,182	7,682							A2-6
3382	US 27	North of Kokomo Rd.	Polk / Lake County Line			16,320	16,320	6,664	6,664					HWYCAP
3379	US 27	Palm Beach / Hendry County Line	SR 80		2,500	18,000	20,500							FRTCAP
3380	US 27	Glades / Highlands County Line	SR 70		3,000	18,000	21,000							A2-6
3381	US 27	South of Skipper Rd.	US 98		1,250	1,500	2,750							A2-6
3383	US 98 / US 441	18th Terrace	38th Ave.		1,500	2,500	4,000							A2-4
Funded CFP Totals						814,080		4,245,139					Total CFP Funds= 5,059,219	

LEGEND

FY 2028/2029 - 2034/2035
FY 2035/2036 - 2039/2040
FY 2040/2041 - 2044/2045
Mega Projects Phased Over Time

NOTES

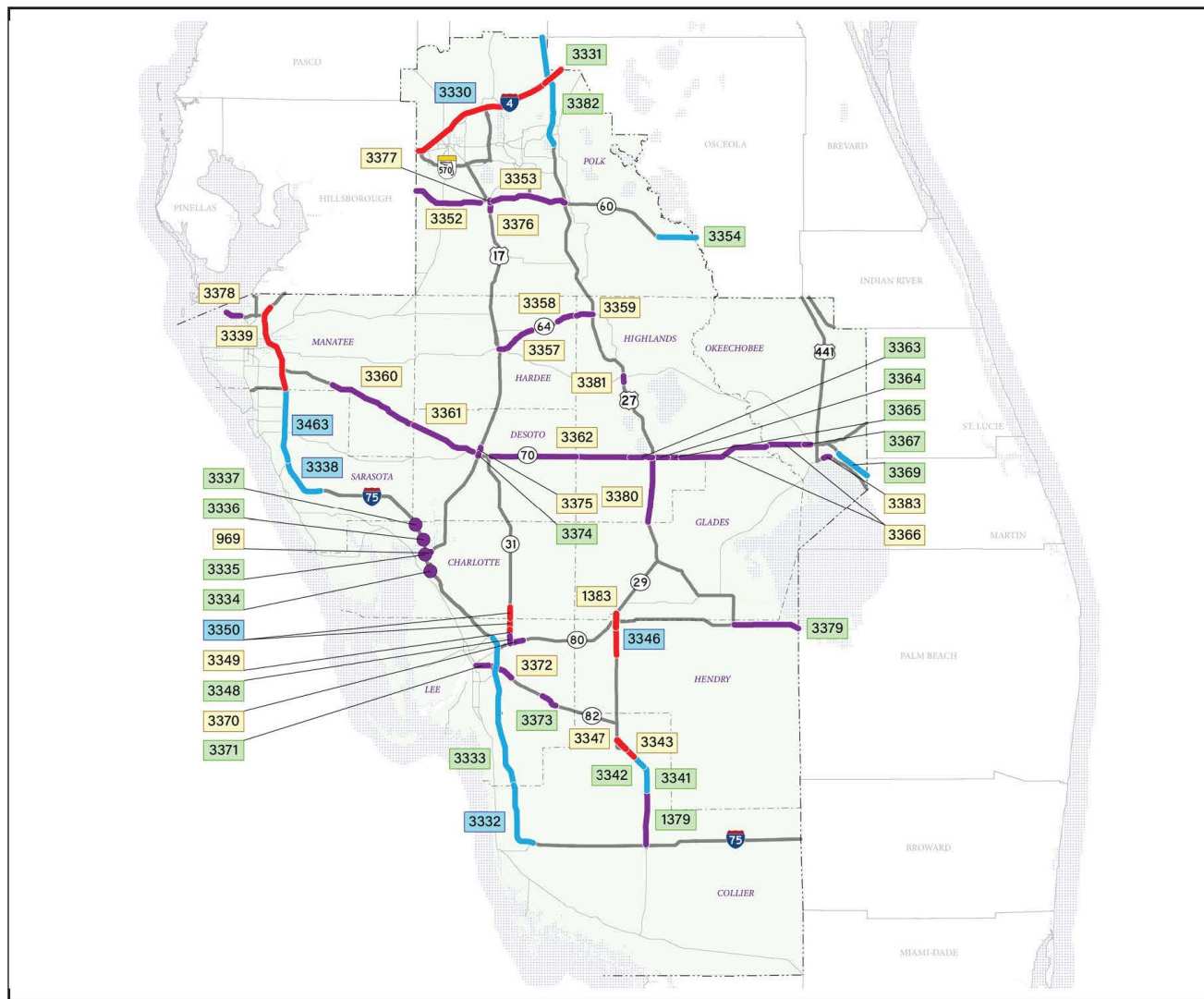
- (1) All values in thousands of Present Day Dollars (2017).
- (2) All phase costs shown as supplied by each District.
- (3) CON includes both Construction (CON52) and Construction Support (CEI).
- (4) ROW includes both Right-of-Way Acquisition/Mitigation (ROW43/45) and Right-of-Way Support.
- (5) "P3 Funds" - Used to fund Public-Private Partnership projects over a specified number of years.
- (6) Revenue forecast provides separate values for PDE and PE than for ROW and CON.
- (7) Other Funds - assumed to be toll revenue or partner funded.

IMPROVEMENT TYPES

- A1-3: Add 1 Lane to Build 3
A2-4: Add 2 Lanes to Build 4
A2-6: Add 2 Lanes to Build 6
A2-8: Add 2 Lanes to Build 8
A4-12: Add 4 Lanes to Build 12
A1-AUX: Add 1 Auxiliary Lane
A4-SUL: Add 4 Special Use Lanes

ACCESS: Access
BRIDGE: Bridge
FRTCAP: Freight Capacity
GRASEP: Grade Separation
HWYCAP: Highway Capacity
PTERM: Passenger Terminal
ITS: Intelligent Transp. Sys
MGLANE: Managed Lanes

M-INCH: Modify Interchange
N-INCH: New Interchange
NR: New Road
PDE: Project Dev. Env.
SERVE: Add Svc/Front/CD
System
STUDY: Study
UP: Ultimate Plan



**Long Range
Cost Feasible Plan
FY 2029-2045**
 District 1

LEGEND

**Bridge, Interchange, Intersection Improvements
(Project with highest phase funded)**

- Construction & Mega Projects (CON)
- Right of Way (ROW)
- Preliminary Engineering (PE)
- Project Development and Environmental (PDE)

**Add Lanes, New Roads, etc. Improvements
(Project with highest phase funded)**

- Construction & Mega Projects (CON)
- Right of Way (ROW)
- Preliminary Engineering (PE)
- Project Development and Environmental (PDE)

1234

 Green Band - FY 2028/2029 to FY 2034/2035

1234

 Yellow Band - FY 2035/2036 to FY 2039/2040

1234

 Blue Band - FY 2040/2041 to FY 2044/2045

1234

 Mega Projects Phased Over Time

Interstate Highway

U.S. Highway

State Highway

Toll Roads

Existing Conditions for SIS Highways

SIS Highways

Other State roads

Planned Add

0
40

Miles



State of Florida Department of Transportation

Systems Implementation Office
605 Suwannee Street • Tallahassee, FL 32399

www.dot.state.fl.us

APPENDIX B: COLLIER-LEE REGIONAL HIGHWAY MAP

COLLIER-LEE REGIONAL ROADWAY NETWORK

AMENDED: COLLIER MPO MAY 12, 2017 – LEE COUNTY MPO MAY 19, 2017



Legend

- SIS Hubs
- Proposed Interstate Interchange
- Existing Regional Facility
- Programmed Regional Facility
- Planned Regional Facility
- Major Roads



0 2.5 5 10
Miles

Created: Brian Raimondo
2.9.2018
C:\Regional Networks\GIS\Regional Network 2011\Reg_Highway
Source: Collier-Lee MPOs

APPENDIX C: AIRPORT CAPITAL IMPROVEMENT PROGRAMS (JACIP)

**INCLUDES:
EVERGLADES AIRPARK
IMMOKALEE REGIONAL AIRPORT
MARCO ISLAND AIRPORT
NAPLES MUNICIPAL AIRPORT**

The Naples and Collier County Airport Authorities develop annual aviation project priorities. These project priorities are listed in their Joint Automated Capital Improvement Programs. (JACIP) and capital improvement plans for each of the airports within the Collier MPO planning area. These programs and plans have been coordinated with the Florida Department of Transportation (FDOT) and the Federal Aviation Administration (FAA).

3/6/2023

AIRPORT SPONSOR REQUESTED FUNDING - CAPITAL IMPROVEMENT PLAN SUMMARY

Page 1 of 1

Airport:	Everglades Airpark	Local ID:	X01	NPIAS No.:	12-0021		
Sponsor:	Collier County Airport Authority	Sponsor ID:	MKY	Site No.:	03182.*A		
Project Description:		Fed	Sponsor	Sponsor Year	Sponsor Requested Funding Breakdown		
		Priority			Federal	State	Local
Design, Permit, Construct T-Hangar							
UPIN:	PFL0008311	FDOT Item No.:		2024	\$0	\$600,000	\$150,000
							\$750,000
Design, Permit, Bid and Construct Apron							
UPIN:	PFL0008820	FDOT Item No.:		2024	\$0	\$192,500	\$57,500
							\$250,000
Yearly Total	2024				\$0	\$792,500	\$207,500
							\$1,000,000
Design, Permit, Bid & Construct General Aviation Terminal Building							
UPIN:	PFL0008821	FDOT Item No.:		2025	\$0	\$800,000	\$200,000
							\$1,000,000
Yearly Total	2025				\$0	\$800,000	\$200,000
							\$1,000,000

3/6/2023

AIRPORT SPONSOR REQUESTED FUNDING - CAPITAL IMPROVEMENT PLAN SUMMARY

Page 1 of 2

Airport: Immokalee Regional Airport		Local ID: IMM		NPIAS No.: 12-0031			
Sponsor: Collier County Airport Authority		Sponsor ID: MKY		Site No.: 03245.*A			
Project Description:		Fed Priority	Sponsor	Sponsor Year	Sponsor Requested Funding Breakdown		
					Federal	State	Local
Construct Airport Maintenance and Operations Building							
UPIN: PFL0008320	FDOT Item No.:			2024	\$0	\$2,000,000	\$500,000
							\$2,500,000
Environmental Assessment for Airpark Boulevard Extension							
UPIN: PFL0013386	FDOT Item No.:			2024	\$0	\$8,350	\$8,350
							\$16,700
Yearly Total	2024				\$0	\$2,008,350	\$508,350
							\$2,516,700
Environmental Assessment for Runway Extension							
UPIN: PFL0005823	FDOT Item No.: 441784 1			2025	\$150,000	\$0	\$0
							\$150,000
Yearly Total	2025				\$150,000	\$0	\$0
							\$150,000
Land acquisition for runway extension (103 acres) & PHU Mitigation							
UPIN: PFL0003877	FDOT Item No.:			2026	\$2,814,840	\$0	\$0
							\$2,814,840
Environmental Assessment for Runway Extension							
UPIN: PFL0005823	FDOT Item No.: 441784 1			2026	\$0	\$7,500	\$7,500
							\$15,000
Design Airpark Boulevard Extension							
UPIN: PFL0008317	FDOT Item No.: 446358 1			2026	\$0	\$1,000,000	\$250,000
							\$1,250,000
Yearly Total	2026				\$2,814,840	\$1,007,500	\$257,500
							\$4,079,840
Land acquisition for runway extension (103 acres) & PHU Mitigation							
UPIN: PFL0003877	FDOT Item No.:			2027	\$0	\$156,380	\$156,380
							\$312,760
Design and permit construction of extension of runway 09/27 and Taxiway B							
UPIN: PFL0008315	FDOT Item No.: 5			2027	\$500,000	\$0	\$0
							\$500,000
Construct Airpark Boulevard Extension							
UPIN: PFL0008321	FDOT Item No.:			2027	\$0	\$1,615,680	\$403,920
							\$2,019,600
Rehabilitate and Replace Fuel Farm							
UPIN: PFL0012903	FDOT Item No.: 446361 1			2027	\$0	\$960,000	\$240,000
							\$1,200,000

Yearly Total	2027		\$500,000	\$2,732,060	\$800,300	\$4,032,360
Construct Runway Extension 9/27/Extend Taxiway B						
UPIN:	PFL0005828	FDOT Item No.:	2028	\$8,550,000	\$0	\$0
						\$8,550,000
Design and permit construction of extension of runway 09/27 and Taxiway B						
UPIN:	PFL0008315	FDOT Item No.:	2028	\$0	\$26,000	\$26,000
						\$52,000
Design, Permit and Construct Hangar Facilities						
UPIN:	PFL0013387	FDOT Item No.:	2028	\$0	\$4,400,000	\$1,100,000
						\$5,500,000
Yearly Total	2028		\$8,550,000	\$4,426,000	\$1,126,000	\$14,102,000

3/6/2023

AIRPORT SPONSOR REQUESTED FUNDING - CAPITAL IMPROVEMENT PLAN SUMMARY

Page 1 of 1

Airport:	Marco Island Executive Airport			Local ID:	MKY		NPIAS No.:	12-0142		
Sponsor:	Collier County Airport Authority			Sponsor ID:	MKY		Site No.:	03315.44*A		
Project Description:				Fed Priority	Sponsor	Sponsor Year	Sponsor Requested Funding Breakdown			
							Federal	State	Local	
Expand Fuel Farm Capacity										
UPIN:	PFL0012374	FDOT Item No.:	446362 1			2024	\$0	\$360,000	\$90,000	\$450,000
Yearly Total	2024						\$0	\$360,000	\$90,000	\$450,000
Design, Permit & Bid Apron Lighting										
UPIN:	PFL0012904	FDOT Item No.:				2025	\$300,000	\$0	\$0	\$300,000
Yearly Total	2025						\$300,000	\$0	\$0	\$300,000
Preliminary Planning and Design of Air Traffic Control Tower										
UPIN:	PFL0009401	FDOT Item No.:		5		2026	\$285,000	\$7,500	\$7,500	\$300,000
Design, Permit & Bid Apron Lighting										
UPIN:	PFL0012904	FDOT Item No.:				2026	\$0	\$30,000	\$30,000	\$60,000
Yearly Total	2026						\$285,000	\$37,500	\$37,500	\$360,000
Construct ATCT										
UPIN:	PFL0006538	FDOT Item No.:		5		2027	\$2,398,750	\$63,125	\$63,125	\$2,525,000
Yearly Total	2027						\$2,398,750	\$63,125	\$63,125	\$2,525,000

3/7/2023

AIRPORT SPONSOR REQUESTED FUNDING - CAPITAL IMPROVEMENT PLAN SUMMARY

Page 1 of 4

Airport: Naples Municipal Airport		Local ID: APF	NPIAS No.: 12-0053				
Sponsor: City of Naples Airport Authority		Sponsor ID: APF	Site No.: 03379.*A				
Project Description:		Fed Priority	Sponsor	Sponsor Year	Sponsor Requested Funding Breakdown		
					Federal	State	Local
Commercial Airline Terminal Apron Improvements- Design and Construction							
UPIN: PFL0012395	FDOT Item No.:			2023	\$720,000	\$40,000	\$40,000
Remove and Install Airport Perimeter Fence							
UPIN: PFL0013285	FDOT Item No.:	1		2023	\$0	\$300,000	\$300,000
Expand Airport Maintenance Facility Design and Construction							
UPIN: PFL0013287	FDOT Item No.:			2023	\$0	\$0	\$500,000
North Quadrant Landfill Relocation							
UPIN: PFL0013288	FDOT Item No.:			2023	\$0	\$0	\$3,000,000
Fuel Farm Capacity Upgrade							
UPIN: PFL0013290	FDOT Item No.:			2023	\$0	\$0	\$1,500,000
Master Drainage Plan Update							
UPIN: PFL0013291	FDOT Item No.:			2023	\$0	\$0	\$800,000
North Road Terminal Improvements Phase II							
UPIN: PFL0013684	FDOT Item No.:			2023	\$0	\$0	\$1,500,000
NAVAIDS							
UPIN: PFL0013969	FDOT Item No.:	1		2023	\$950,000	\$25,000	\$25,000
Yearly Total	2023				\$1,670,000	\$365,000	\$7,665,000
Taxiway B Extension and North Apron - Design and Construction							
UPIN: PFL0011418	FDOT Item No.:	4		2024	\$0	\$0	\$5,000,000
Box and T-Hangar Design/Construct - South Quadrant							
UPIN: PFL0011685	FDOT Item No.: 446353 1			2024	\$0	\$800,000	\$800,000
Commercial Airline Terminal Apron Improvements- Design and Construction							
UPIN: PFL0012395	FDOT Item No.:			2024	\$5,400,000	\$300,000	\$300,000

Taxiways A and B Safety Improvements Design and Construction

UPIN: PFL0013032	FDOT Item No.: 450764	1	3	2	2024	\$720,000	\$50,000	\$50,000	\$820,000
------------------	-----------------------	---	---	---	------	-----------	----------	----------	-----------

Construct RW 5 Service Road, Relocate RW 23 Service Road

UPIN: PFL0013286	FDOT Item No.: 452129	1	2	3	2024	\$2,025,000	\$112,500	\$112,500	\$2,250,000
------------------	-----------------------	---	---	---	------	-------------	-----------	-----------	-------------

Expand Airport Maintenance Facility Design and Construction

UPIN: PFL0013287	FDOT Item No.:				2024	\$0	\$0	\$2,500,000	\$2,500,000
------------------	----------------	--	--	--	------	-----	-----	-------------	-------------

Fuel Farm Capacity Upgrade

UPIN: PFL0013290	FDOT Item No.:				2024	\$0	\$0	\$2,500,000	\$2,500,000
------------------	----------------	--	--	--	------	-----	-----	-------------	-------------

Master Drainage Plan Update

UPIN: PFL0013291	FDOT Item No.:				2024	\$0	\$0	\$500,000	\$500,000
------------------	----------------	--	--	--	------	-----	-----	-----------	-----------

Expand Airport Observation Deck

UPIN: PFL0013297	FDOT Item No.:				2024	\$0	\$0	\$1,000,000	\$1,000,000
------------------	----------------	--	--	--	------	-----	-----	-------------	-------------

New Taxiway A-3 Relocation - Design and Construction

UPIN: PFL0013499	FDOT Item No.: 450765	1		4	2024	\$900,000	\$50,000	\$50,000	\$1,000,000
------------------	-----------------------	---	--	---	------	-----------	----------	----------	-------------

Vault/Generator Improvements Construction

UPIN: PFL0013680	FDOT Item No.:			5	2024	\$945,000	\$52,500	\$52,500	\$1,050,000
------------------	----------------	--	--	---	------	-----------	----------	----------	-------------

Taxiway B and C Lights to LED

UPIN: PFL0013681	FDOT Item No.:				2024	\$534,000	\$136,000	\$136,000	\$806,000
------------------	----------------	--	--	--	------	-----------	-----------	-----------	-----------

Solar Canopy - GA Long Term Parking

UPIN: PFL0013682	FDOT Item No.:				2024	\$0	\$0	\$5,000,000	\$5,000,000
------------------	----------------	--	--	--	------	-----	-----	-------------	-------------

North Road Terminal Improvements Phase II

UPIN: PFL0013684	FDOT Item No.:				2024	\$0	\$0	\$8,500,000	\$8,500,000
------------------	----------------	--	--	--	------	-----	-----	-------------	-------------

Yearly Total 2024

						\$10,524,000	\$1,501,000	\$26,501,000	\$38,526,000
--	--	--	--	--	--	--------------	-------------	--------------	--------------

East Quadrant Apron Reconstruction

UPIN: PFL0009409	FDOT Item No.: 446385	1	5		2025	\$562,500	\$31,250	\$31,250	\$625,000
------------------	-----------------------	---	---	--	------	-----------	----------	----------	-----------

Taxiway B Extension and North Apron - Design and Construction

UPIN: PFL0011418	FDOT Item No.:		4		2025	\$0	\$0	\$4,560,000	\$4,560,000
------------------	----------------	--	---	--	------	-----	-----	-------------	-------------

Box and T-Hangar Design/Construct - South Quadrant

UPIN: PFL0011685	FDOT Item No.: 446353	1			2025	\$0	\$2,500,000	\$2,500,000	\$5,000,000
------------------	-----------------------	---	--	--	------	-----	-------------	-------------	-------------

Construct Commercial Airline Terminal Apron Phase 2

UPIN: PFL0013295	FDOT Item No.:	2025	\$1,800,000	\$100,000	\$100,000	\$2,000,000
------------------	----------------	------	-------------	-----------	-----------	-------------

Taxilane E Rehabilitation

UPIN: PFL0014185	FDOT Item No.:	2025	\$450,000	\$25,000	\$25,000	\$500,000
------------------	----------------	------	-----------	----------	----------	-----------

Yearly Total	2025		\$2,812,500	\$2,656,250	\$7,216,250	\$12,685,000
--------------	------	--	-------------	-------------	-------------	--------------

East Quadrant Apron Reconstruction

UPIN: PFL0009409	FDOT Item No.:	446385 1	5	2026	\$10,908,000	\$606,000	\$606,000	\$12,120,000
------------------	----------------	----------	---	------	--------------	-----------	-----------	--------------

Box and T-Hangar Design/Construct - South Quadrant

UPIN: PFL0011685	FDOT Item No.:	446353 1		2026	\$0	\$2,500,000	\$2,500,000	\$5,000,000
------------------	----------------	----------	--	------	-----	-------------	-------------	-------------

Rehabilitate Primary Runway 5-23 with LED MILs and Blastpads - Design/Build

UPIN: PFL0013299	FDOT Item No.:			2026	\$540,000	\$30,000	\$30,000	\$600,000
------------------	----------------	--	--	------	-----------	----------	----------	-----------

Yearly Total	2026		\$11,448,000	\$3,136,000	\$3,136,000	\$17,720,000
--------------	------	--	--------------	-------------	-------------	--------------

Box and T-Hangar Design/Construct - South Quadrant

UPIN: PFL0011685	FDOT Item No.:	446353 1		2027	\$0	\$2,500,000	\$2,500,000	\$5,000,000
------------------	----------------	----------	--	------	-----	-------------	-------------	-------------

East Quadrant Clearspan Hangars Phase I Design and Phase II Construction

UPIN: PFL0013284	FDOT Item No.:			2027	\$0	\$0	\$270,000	\$270,000
------------------	----------------	--	--	------	-----	-----	-----------	-----------

New General Aviation Terminal, Landside Parking and Entry - Design

UPIN: PFL0013296	FDOT Item No.:			2027	\$0	\$0	\$1,500,000	\$1,500,000
------------------	----------------	--	--	------	-----	-----	-------------	-------------

Rehabilitate Primary Runway 5-23 with LED MILs and Blastpads - Design/Build

UPIN: PFL0013299	FDOT Item No.:			2027	\$5,130,000	\$285,000	\$285,000	\$5,700,000
------------------	----------------	--	--	------	-------------	-----------	-----------	-------------

Aircraft Bulk Storage Hangars Aviation Dr S - Design/Construct

UPIN: PFL0013429	FDOT Item No.:			2027	\$0	\$340,000	\$340,000	\$680,000
------------------	----------------	--	--	------	-----	-----------	-----------	-----------

Yearly Total	2027		\$5,130,000	\$3,125,000	\$4,895,000	\$13,150,000
--------------	------	--	-------------	-------------	-------------	--------------

New General Aviation Terminal Construction

UPIN: PFL0008813	FDOT Item No.:			2028	\$0	\$11,000,000	\$11,000,000	\$22,000,000
------------------	----------------	--	--	------	-----	--------------	--------------	--------------

East Quadrant Clearspan Hangars Phase I Design and Phase II Construction

UPIN: PFL0013284	FDOT Item No.:			2028	\$0	\$0	\$4,000,000	\$4,000,000
------------------	----------------	--	--	------	-----	-----	-------------	-------------

Aircraft Bulk Storage Hangars Aviation Dr S - Design/Construct

UPIN: PFL0013429	FDOT Item No.:			2028	\$0	\$5,010,000	\$5,010,000	\$10,020,000
------------------	----------------	--	--	------	-----	-------------	-------------	--------------

Yearly Total 2028

\$0 \$16,010,000 \$20,010,000 \$36,020,000

APPENDIX D: COLLIER MPO'S 2045 LRTP COST FEASIBLE PLAN

Table ES-5. Collier MPO 2045 LRTP SIS Cost Feasible Plan Projects
(in millions \$)

Map ID	Facility (FID No.)	Limits From	Limits To	Description	TIP Funding 2021-25 (YOE)	Plan Period 1 (TIP): 2021-2025			Plan Period 2: 2026-2030			Plan Period 3: 2031-2035			Plan Period 4: 2036-2045			Total Cost 2025-2045
						PRE-ENG	ROW	CST	PRE-ENG	ROW	CST	PRE-ENG	ROW	CST	PRE-ENG	ROW	CST	
29	I-75 (SR-93) Managed (Toll) Lanes [4425192]	E of Collier Blvd (SR 951)	Collier/Lee County Line	New 4-Lane Express (Toll) Lanes (10-lanes)	\$0.03	0.02						63.25				145.43		\$208.67
46	SR 29 [4178784]	SR 82	Hendry County Line	Widen from 2-Lanes to 4-Lanes	\$1.37	0.05	1.32											\$0.00
48	SR 29 [4344901]	I-75 (SR 93)	Oil Well Rd	Widen from 2-Lane to 4-Lanes	\$0.02	0.02						4.33						\$4.33
50	SR 29 [4175406]	New Market Rd North	North of SR 82	Widen from 2-Lanes to 4-Lanes (with center turn lane)	\$1.52	0.43	1.09				30.36							\$30.36
51	SR 29/New Market Rd W (New) [4175405]	Immokalee Rd (CR 846)	New Market Rd N	New 4-Lane Road	\$6.82	1.05	5.77										49.01	\$49.01
52	SR 29 [4175404]	Agriculture Way	CR 846 E	Widen from 2-Lanes to 4-Lanes	\$0.30	0.30							5.63				11.32	\$18.95
53	SR 29 (SEGMENT D) [4175403]	Summitland Nursery Rd	Agriculture Way	Widen from 2-Lanes to 4-Lanes	\$0.50	0.50							2.38					\$2.38
54	SR 29 (SEGMENT E) [4175402]	Oil Well Rd	Summitland Nursery Rd	Widen from 2-Lanes to 4-Lanes	\$8.33	8.33							4.55					\$4.55
							</											

Table ES-6. Collier MPO 2045 LRTP Cost Feasible Plan Projects – FDOT Other Roads Projects and Local Roadway Projects
(in millions \$)

Map ID	Facility	Limits from	Limits to	Description	Total Project Cost (PDC 2019 \$)	TP Funding 2021-25 (YOE)	Plan Period 1 (TP): 2023-2025			Plan Period 2: 2026-2030			Plan Period 3: 2031-2035			Plan Period 4: 2036-2045			Total Cost 2026-2045 (YOE \$ without SIS)	Total SIS Costs	County	OA PRE-ENG	OA ROW and CST	Funding Source
							PRE-ENG	ROW	CST	PRE-ENG	ROW	CST	PRE-ENG	ROW	CST	PRE-ENG	ROW	CST						
PLAN PERIOD 2 CONSTRUCTION FUNDED PROJECTS																								
12	Everglades Blvd	Wendert's Bch Rd	Randall Blvd	Widen from 2-Lanes to 4-Lanes	\$32.30					\$5.59	\$2.38	\$35.31							\$43.27		\$43.27			County
23	I-75 (SR-93) Interchange (new)	Golden Gate Pkwy		Interchange Improvement	\$9.59					\$0.58		\$12.54							\$12.81		\$0.58	\$12.24	OA	
25	I-75 (SR-93)	Immokalee Rd		Interchange Improvement (DDI proposed)	\$9.59					\$0.58		\$12.58							\$12.81		\$0.58	\$12.24	OA	
37	Oil Well Road / CR 958 (SR 44)	Everglades Blvd	Oil Well Grade Rd	Widen from 2-Lanes to 6-Lanes	\$36.78	\$1.81	\$0.91		\$0.90	\$4.79		\$42.35							\$48.83		\$48.83			County
57	US 41 (SR 90) (Tamiami Trail E)	Goodlette-Frank Rd		Major Intersection Improvement	\$13.00					\$0.83	\$2.97	\$13.41							\$17.01		\$0.83	\$16.38	OA	
58	US 41 (SR 90) (Tamiami Trail E)	Greenway Rd	S L Farm Rd	Widen from 2-Lane to 4-Lanes	\$31.88					\$3.91	\$4.46	\$38.33							\$41.90		\$3.91	\$37.98	OA	
66	Immokalee Rd	Livingston Rd		Major Intersection Improvement	\$24.50							\$26.82							\$26.82		\$26.82			County
78	Golden Gate Pkwy (Interchange)	Livingston Rd		Major Intersection Improvement	\$24.50					\$5.83		\$26.82							\$32.45		\$32.45			County
111	US 41	Immokalee Rd		Intersection Innovation Improvements	\$17.50					\$3.13		\$20.12							\$23.24		\$3.13	\$20.12	OA	
PLAN PERIOD 3 CONSTRUCTION FUNDED PROJECTS																								
39	Old US 41	US 41	Lee/Collier County Line	Widen from 2-Lanes to 4-Lanes	\$22.59					\$3.85	\$1.70					\$30.08			\$35.61		\$3.85	\$31.76	OA	
42	Randall Blvd	2nd St NE	Everglades Blvd	Widen from 2-Lanes to 6-Lanes	\$51.57					\$7.29	\$3.35					\$63.88			\$77.87		\$77.87			County
59	US 41	Collier Blvd		Major Intersection Improvement	\$17.25					\$2.81						\$23.86			\$26.47		\$2.81	\$23.66	OA	
60	US 41 (SR 90) (Tamiami Trail E)	Immokalee Rd	Old US 41	Further Study Required (Complete Streets Study for TSM&O Improvements)	\$17.25					\$0.46			\$2.00			\$13.86			\$26.12		\$2.46	\$23.66	OA	
90	Pine Ridge Rd	Jagan Blvd	Collier Blvd	Widen from 4-Lanes to 6-Lanes	\$21.72					\$1.89				\$4.82		\$23.88			\$31.51		\$31.51			County

PRE-ENG includes PD&E and Design Present Day Cost Right-of-Way Construction YOE = Year of Expenditure

Table ES-6. Collier MPO 2045 LRTP Cost Feasible Plan Projects – FDOT Other Roads Projects and Local Roadway Projects (continued)
(in millions \$)

Map ID	Facility	Limits from	Limits to	Description	Total Project Cost (POC 2015 \$)	TP Funding 2021-25 (YOE)	Plan Period 1 (TP): 2021-2025			Plan Period 2: 2026-2030			Plan Period 3: 2031-2035			Plan Period 4: 2036-2045			Total Cost 2026-2045 (YOE \$ without SES)	Total SS Costs	County	OA PRE-ENG	OA ROW and CST	Funding Source	
							PRE-ENG	ROW	CST	PRE-ENG	ROW	CST	PRE-ENG	ROW	CST	PRE-ENG	ROW	CST							
PLAN PERIOD 4 CONSTRUCTION FUNDED PROJECTS																									
11	Everglades Blvd	Randall Blvd	South of Old Wall Rd	Widen from 2-Lanes to 4-Lanes	\$16.42								\$3.00	\$3.93					\$24.83	\$29.18			\$29.18		County
22	I-75 (SR-93) Interchange (New)	Minority of Everglades Blvd		New Interchange	\$42.26					\$3.76			\$5.30	\$6.30					\$15.63	\$73.03		\$9.07	\$63.97		OA
31	Immokalee Rd (CR 946)	SR 29	Airpark Blvd	Widen from 2-Lanes to 4-Lanes	\$3.30											\$0.77	\$0.68		\$0.86	\$7.20			\$7.20		County
36	Jugen Blvd	Pine Ridge Rd	Vanderbilt Beach Rd	Widen from 2-Lanes to 4-Lanes	\$22.23					\$3.40				\$0.18					\$32.31	\$38.87			\$38.87		County
63	Westlawn Street Est.	Little League Rd	West of Carson Rd	New 2-Lane Road	\$3.01								\$0.11				\$0.50		\$4.46	\$5.51			\$5.51		County
65	Wilson Blvd	Seane Ave.	Golden Gate Blvd	New 2-Lane Road (Expandable to 4-Lanes)	\$36.15								\$8.82	\$4.23					\$46.39	\$63.35			\$63.35		County
97	Immokalee Rd (Intersection)	Jugen Blvd		Major Intersection Improvement	\$11.50								\$2.12						\$18.54	\$20.67			\$20.67		County
99	Vanderbilt Beach Rd (Intersection)	Jugen Blvd		Minor Intersection Improvement	\$11.50								\$3.22						\$18.33	\$20.67			\$20.67		County
101	Pine Ridge Rd	Goodlette-Frank Rd		Minor Intersection Improvement	\$5.75											\$1.20			\$6.38	\$10.48			\$10.48		County
C1	Connector Roadway from I-75 Interchange (New)	Golden Gate Blvd	Vanderbilt Beach Rd	4-Lane Connector Roadway from New Interchange (Specific Location TBD During Interchange PD&E Study)	\$17.57					\$0.46			\$1.80	\$3.62					\$26.28	\$31.34		\$3.24	\$27.90		OA
C2	Connector Roadway from I-75 Interchange (New)	I-75 (SR-93)	Golden Gate Blvd	4-Lane Connector Roadway from New Interchange (Specific Location TBD During Interchange PD&E Study)	\$80.59					\$2.00			\$13.28	\$7.41					\$106.63	\$142.70		\$15.28	\$127.43		OA

PRE-ENG includes PD&E and Design

Present Day Cost

Right-of-Way

Construction

YOE: Year of Expenditure

PRE-ENG includes PD&E and Design Present Day Cost Right-of-Way Construction YOE: Year of Expenditure

Table ES-7. Collier MPO 2045 LRTP Cost Feasible Plan Projects – Partially Funded Projects (FY2026–FY2045)
(in millions \$)

Map ID	Facility	Limits from	Limits to	Description	Total Project Cost (POC 2015 \$)	TP Funding 2021-25 (YOE)	Plan Period 1 (TP): 2021-2025			Plan Period 2: 2026-2030			Plan Period 3: 2031-2035			Plan Period 4: 2036-2045			Total Cost 2026-2045 (YOE \$ without IS)	Total \$S Costs	County	OA PRE-ENG	OA ROW and CST	Funding Source
							PRE-ENG	ROW	CST	PRE-ENG	ROW	CST	PRE-ENG	ROW	CST	PRE-ENG	ROW	CST						
PARTIALLY FUNDED PROJECTS																								
1	Berfield Rd (New) [60129]	The Lords Way	City Gate Blvd N	New 2-Lane Road Expandable to 4-	\$37.31	\$11.00	\$0.00	\$4.00	\$7.00		\$4.00				\$5.00				\$9.00		\$9.00			County
5	Big Cypress Pkwy	Vanderbilt Beach Rd Ext.	Oli Well Rd	New 2-Lane Road Expandable to 4-	\$37.31										\$7.70	\$4.04		\$11.74		\$11.74			County	
30	Immokalee Rd (CI 846)	Camp Katus Rd	Bastis Ave	Further Study Required (Immokalee Rd Planning Study)	\$2.00					\$2.00									\$2.00		\$2.00			County
33	Little League Rd Ext.	SR 92	Westlone St.	New 2-Lane Road	\$40.99											\$8.48	\$7.88		\$15.81		\$15.81			County
41A	Randell Blvd (Plover) [60147]	Immokalee Rd		Ultimate Intersection improvement: Overpass	\$35.66	\$9.75	\$0.00		\$4.00							\$9.46			\$9.46		\$9.46	\$0.00		OA
55	SR 94 (Davis Blvd)	Airport Pulling Rd	Santa Barbara Blvd	Widen from 4-Lanes to 6-Lanes	\$40.26								\$0.94			\$9.01		\$45.88	\$55.83		\$9.95	\$45.88		OA
62B	Vanderbilt Beach Rd Ext.	Swargeden Blvd	Big Cypress Pkwy	New 2-Lane Road Expandable to 4	\$41.17											\$8.35	\$18.07		\$24.46		\$24.46			County
69	Swargeden Blvd	Oli Well Rd / CR 853	Immokalee Rd	Widen 2 to 4 Lanes	\$72.75					\$3.12	\$5.00								\$8.12		\$8.12			County
74	Immokalee Rd (CI 846) Intersection	Wilson Blvd		Major Intersection improvement	\$17.25											\$6.80			\$6.80		\$6.80	\$0.00		OA
93	Immokalee Rd	43rd Ave/Shady Hollow Blvd E	North of 47th Ave. NE	Widen from 2-Lanes to 4-Lanes	\$9.79											\$2.35	\$0.48		\$2.74		\$2.74			County
94	Rural Village Blvd	Immokalee Rd	Immokalee Rd	New 4-Lane Road	\$23.41											\$5.84	\$3.96		\$8.80		\$8.80			County
98	Vanderbilt Beach Rd	Livingston Rd		Minor Intersection improvement	\$21.50											\$2.40			\$2.40		\$2.40			County
102	US 41 (SR 90) (Tamiami Trail E)	Vanderbilt Beach Rd		Major Intersection improvement	\$2.50											\$4.90			\$4.90		\$4.90	\$0.00		OA
103	US 41 (SR 90) (Tamiami Trail E)	Pine Ridge Rd		Major Intersection improvement	\$2.50											\$4.90			\$4.90		\$4.90	\$0.00		OA
104	US 41 (SR 90) (Tamiami Trail E) [4464511]	Golden Gate Pkwy		Major Intersection improvement	\$3.50	\$0.50	\$9.37	\$0.35								\$4.40			\$4.40		\$4.40	\$0.00		OA

Notes:  Partially funded for construction  PRE-ENG includes PO&E and Design  Present Day Cost  Right-of-Way  Construction YOE: Year of Expenditure

Table ES-9. SU Box Funds by Planning Year and Project Phase

Allocation Type	Plan Period 2: 2026-2030			Plan Period 3: 2031-2035			Plan Period 4: 2036-2045			Total Cost 2026- 2045
	PRE-ENG	ROW	CST	PRE-ENG	ROW	CST	PRE-ENG	ROW	CST	
MPO Supplemental Planning Funds	\$0.70			\$0.80			\$1.90			\$3.40
Bicycle Pedestrian Box Funds			\$10.17			\$10.13			\$20.15	\$40.45
Congestion Management/Intelligent Transportation Box Funds			\$10.17			\$10.13			\$20.15	\$40.45
Bridge Box Funds			\$4.96			\$4.94			\$9.80	\$19.70
Safety			\$0.80			\$0.80			\$1.50	\$3.10

Table ES-10. 2045 Transit Cost Feasible Summary

Funded Need	Plan Period 1: 2021–2025 (YOE)	Plan Period 2: 2026–2030 (YOE)	Plan Period 3: 2031–2035 (YOE)	Plan Period 4: 2036–2045 (YOE)	Total Costs 2026–2045 (YOE)
<i>Other Capital Needs</i>					
Bus Shelters	\$4,286,000	\$2,781,000	\$3,037,000	\$6,951,000	\$12,769,000
Safety/Security	\$538,000	\$586,000	\$642,000	\$1,468,000	\$2,696,000
Driver Protection Barriers	\$82,000	\$0	\$0	\$0	\$0
Technology	\$2,585,000	\$50,000	\$265,000	\$605,000	\$920,000
Study: Santa Barbara	\$25,000	\$0	\$0	\$0	\$0
Study: SUF/IFAS	\$25,000	\$0	\$0	\$0	\$0
Study: I-75	\$25,000	\$0	\$0	\$0	\$0
Study: Everglades City	\$25,000	\$0	\$0	\$0	\$0
Study: Fares	\$50,000	\$0	\$0	\$0	\$0
Study: MoD	\$50,000	\$0	\$0	\$0	\$0
CAT Bus and Maintenance Building*	\$7,065,497	\$0	\$0	\$0	\$0
<i>Total Other Capital Costs</i>	\$14,756,500	\$3,417,000	\$3,944,000	\$9,024,000	\$16,385,000
<i>Total Capital Costs</i>	\$27,226,500	\$16,129,000	\$15,713,000	\$36,720,000	\$68,579,000

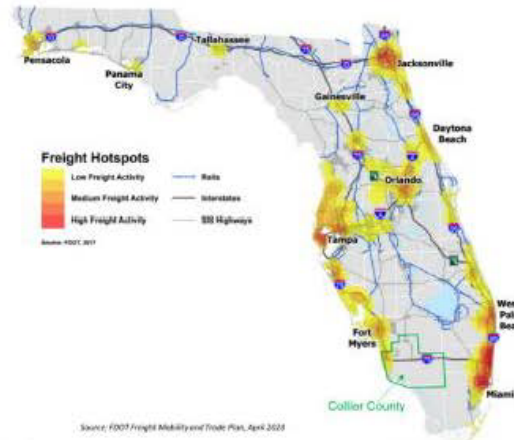
* FY 2020/21 through FY 2024/25 TIP Amendment – FTA Grant Award (5339B Funding)

6-4 Freight Network Projects

FDOT updated its Freight Mobility and Trade Plan (FMTP) in April 2020 (FDOT 2020b). The FMTP is a comprehensive plan that identifies freight transportation facilities critical to the state's economic growth and guides multimodal freight investments in the state. The FMTP identified freight hotspots as presented in Figure 6-11. Collier County has low to medium freight activity along the I-75 corridor. According to the data from the FMTP, there are two Freight Intensive Areas in the County: East Naples Industrial area and the Immokalee Airport Industrial area. A Freight Intensive Area is a cluster or group of freight facilities that generates, distributes, or attracts large amounts of freight activities and has a significant impact on Florida's transportation system and economy. Out of 70 Freight Intensive Areas within the state, the East Naples and Immokalee Airport areas ranked 42nd and 43rd, respectively, by total freight parcel floor area.

The FMTP *Technical Memorandum 6, Project Prioritization and Selection* (FDOT 2020b) presents the methodology and the freight project selection and prioritization process. Noted on the list of prioritized projects in the FMTP as a low priority were the I-75 at CR 846 (Immokalee Road) and I-75 at Pine Ridge Road interchange modification projects. All projects listed in Table 6-1, 2045 SIS Cost Feasible Projects, are part of the Regional Freight Mobility Corridors within the Collier MPO boundary (refer to Figure 4-4 in Chapter 4). A total of 20 of the cost feasible projects identified in this 2045 LRTP update are on the freight network within Collier MPO boundary.

Figure 6-11. Freight Hotspot Locations



6-5 Airport Transportation Projects

As noted in Chapter 4, two off-airport transportation projects were identified in the roadway Needs Plan to improve access to Naples Airport and Immokalee Regional Airport. Project no. 31, Immokalee Road from Airpark Boulevard to SR 29, has been identified as cost feasible for construction in FY2036 to FY2045. The project includes widening Immokalee Road from two to four lanes and will improve traffic operations and access to the industrial warehouses within the property of the Immokalee Regional Airport. Approximately \$7.2 million has been dedicated to this off-airport roadway project in the Cost Feasible Plan using County funds.

Table 5-3. Airport Capital Revenue Projections

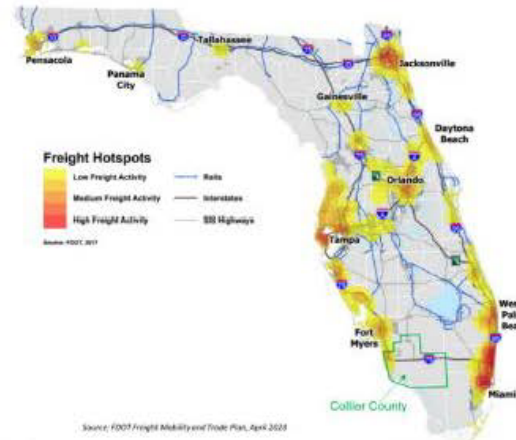
Airport	Funding Source	2020-2024	2026-2030	2031-2035	2036-2045	TOTAL
Collier County Airport Authority						
Immokalee Regional Airport	FAA, FDOT, Local		\$8,400,000	\$15,000,000	\$38,800,000	\$62,200,000
Everglades Airpark	FAA, FDOT, Local		\$2,000,000	\$3,000,000	\$5,100,000	\$10,100,000
Marco Island Executive Airport	FAA, FDOT, Local		\$ 4,100,000	\$5,000,000	\$9,250,000	\$18,350,000
City of Naples						
Naples Airport	FAA, FDOT	\$39,950,000				\$39,950,000

6-4 Freight Network Projects

FDOT updated its Freight Mobility and Trade Plan (FMTP) in April 2020 (FDOT 2020b). The FMTP is a comprehensive plan that identifies freight transportation facilities critical to the state's economic growth and guides multimodal freight investments in the state. The FMTP identified freight hotspots as presented in Figure 6-11. Collier County has low to medium freight activity along the I-75 corridor. According to the data from the FMTP, there are two Freight Intensive Areas in the County: East Naples Industrial area and the Immokalee Airport Industrial area. A Freight Intensive Area is a cluster or group of freight facilities that generates, distributes, or attracts large amounts of freight activities and has a significant impact on Florida's transportation system and economy. Out of 70 Freight Intensive Areas within the state, the East Naples and Immokalee Airport areas ranked 42nd and 43rd, respectively, by total freight parcel floor area.

The FMTP *Technical Memorandum 6, Project Prioritization and Selection* (FDOT 2020b) presents the methodology and the freight project selection and prioritization process. Noted on the list of prioritized projects in the FMTP as a low priority were the I-75 at CR 846 (Immokalee Road) and I-75 at Pine Ridge Road interchange modification projects. All projects listed in Table 6-1, 2045 SIS Cost Feasible Projects, are part of the Regional Freight Mobility Corridors within the Collier MPO boundary (refer to Figure 4-4 in Chapter 4). A total of 20 of the cost feasible projects identified in this 2045 LRTP update are on the freight network within Collier MPO boundary.

Figure 6-11. Freight Hotspot Locations



6-5 Airport Transportation Projects

As noted in Chapter 4, two off-airport transportation projects were identified in the roadway Needs Plan to improve access to Naples Airport and Immokalee Regional Airport. Project no. 31, Immokalee Road from Airpark Boulevard to SR 29, has been identified as cost feasible for construction in FY2036 to FY2045. The project includes widening Immokalee Road from two to four lanes and will improve traffic operations and access to the industrial warehouses within the property of the Immokalee Regional Airport. Approximately \$7.2 million has been dedicated to this off-airport roadway project in the Cost Feasible Plan using County funds.

Project no. 114 in the roadway Needs Plan includes innovative intersection improvements at Radio Road and Airport Pulling Road. This intersection provides access to the entrance of the Naples Airport. While the project is not part of the Cost Feasible Plan, it will remain on Needs Plan. Naples Airport

estimates their development costs for airport operations at \$56.8 million for short term (2020–2024), \$67 million for intermediate (2025–2029), and \$83 million for long-term (2030–2039) expenses, for a total of \$206.9 million.

APPENDIX E: FEDERAL LANDS APPROPRIATIONS

**(Eastern Federal Lands Highway Division of the
Federal Highway Administration (FHWA))**

There are no Federal Lands Highways Projects in Collier County to Report

APPENDIX F: SUMMARY OF PUBLIC COMMENTS

<u>Date</u>	<u>From</u>	<u>Email/phone</u>	<u>Comment</u>	<u>Response</u>
-------------	-------------	--------------------	----------------	-----------------

APPENDIX G: TOTAL PROJECT COST

Based on FDOT's April Work Program Snapshot

Item Number	Seg.	Component Group	Phase	<2024	2024	2025	2026	2027	2028	>2028
000151	1	HIGHWAYS	OPERATIONS	85,661,641	5,463,204	5,624,658	5,790,401	5,963,247	6,141,277	26,456,949
405106	1	HIGHWAYS	CONSTRUCTION	2,022,035	0	2,120,919	2,320,193	1,410,585	1,642,703	0
408261	1	MAINTENANCE	BRDG/RDWH/CONTRACT MAINT	840,274	35,000	0	0	0	0	0
408262	1	MAINTENANCE	BRDG/RDWH/CONTRACT MAINT	2,796,720	50,000	0	0	0	0	0
410120	1	FLP: TRANSIT	OPERATIONS	11,317,722	759,574	968,552	1,163,652	1,314,864	809,050	0
410139	1	FLP: TRANSIT	OPERATIONS	25,757,089	2,383,262	2,445,152	2,518,508	2,594,062	2,671,884	0
410146	1	FLP: TRANSIT	CAPITAL	47,785,218	4,710,185	5,170,579	5,687,636	5,926,893	8,238,143	0
410146	2	FLP: TRANSIT	OPERATIONS	8,705,710	1,352,860	1,597,800	1,000,000	150,980	2,366,160	0
412574	1	MAINTENANCE	BRDG/RDWH/CONTRACT MAINT	4,986,150	507,949	0	0	0	0	0
412666	1	HIGHWAYS	OPERATIONS	2,973,006	413,822	431,959	651,263	746,621	52,172	0
412918	1	MAINTENANCE	BRDG/RDWH/CONTRACT MAINT	16,692,912	0	0	0	0	0	0
412918	2	MAINTENANCE	BRDG/RDWH/CONTRACT MAINT	19,907,587	2,928,898	2,913,898	3,083,010	200,000	0	0
412918	3	MISCELLANEOUS	CONSTRUCTION	21,421	0	0	0	0	0	0
413537	1	MAINTENANCE	BRDG/RDWH/CONTRACT MAINT	2,224,521	183,964	0	0	0	0	0
413627	1	HIGHWAYS	OPERATIONS	1,074,156	130,163	136,656	141,902	147,520	153,459	0
417540	1	HIGHWAYS	P D & E	5,200,132	0	0	0	0	0	0
417540	2	HIGHWAYS	PRELIMINARY ENGINEERING	0	7,440,000	0	0	0	0	0
417540	3	HIGHWAYS	PRELIMINARY ENGINEERING	5,971,909	0	0	0	0	0	0
417540	4	HIGHWAYS	PRELIMINARY ENGINEERING	4,009,432	0	0	0	0	0	0
417540	5	HIGHWAYS	PRELIMINARY ENGINEERING	6,059,753	0	0	0	0	0	0
417540	5	HIGHWAYS	RIGHT OF WAY	0	349,493	7,063,557	0	0	0	0
417540	5	HIGHWAYS	ENVIRONMENTAL	0	250,000	60,000	0	0	0	0
417540	6	HIGHWAYS	PRELIMINARY ENGINEERING	4,617,822	0	0	0	0	0	0
417540	6	HIGHWAYS	RIGHT OF WAY	0	0	1,121,956	1,253,897	0	0	0
417540	6	HIGHWAYS	RAILROAD & UTILITIES	0	0	576,000	0	0	0	0
417540	6	HIGHWAYS	CONSTRUCTION	0	0	0	0	36,632,570	0	0
417540	6	HIGHWAYS	ENVIRONMENTAL	380,000	0	75,000	225,000	0	0	0
417878	4	HIGHWAYS	PRELIMINARY ENGINEERING	1,654,352	0	0	0	0	0	0
417878	4	HIGHWAYS	CONSTRUCTION	7,793	0	0	0	0	0	0
417878	4	HIGHWAYS	ENVIRONMENTAL	150,000	0	0	0	0	0	0
425843	1	HIGHWAYS	PRELIMINARY ENGINEERING	681,383	0	0	0	0	0	0
425843	1	HIGHWAYS	CONSTRUCTION	3,178,450	0	0	0	0	0	0
425843	1	HIGHWAYS	ENVIRONMENTAL	11,000	0	0	0	0	0	0
425843	2	HIGHWAYS	P D & E	1,474,171	0	0	0	0	0	0
425843	2	HIGHWAYS	PRELIMINARY ENGINEERING	7,720,527	0	0	0	0	0	0
425843	2	HIGHWAYS	RIGHT OF WAY	13,678,165	0	0	0	0	0	0
425843	2	HIGHWAYS	RAILROAD & UTILITIES	2,202,720	0	0	0	0	0	0
425843	2	HIGHWAYS	ENVIRONMENTAL	347,500	100,000	0	0	0	0	0
425843	2	HIGHWAYS	DESIGN BUILD	104,310,172	0	0	0	0	0	0
434030	1	FLP: TRANSIT	CAPITAL	4,440,881	636,667	700,334	770,367	740,011	885,835	0
435043	1	HIGHWAYS	PRELIMINARY ENGINEERING	27,693	200,000	0	0	0	0	0
435043	1	HIGHWAYS	CONSTRUCTION	0	0	1,689,096	0	0	0	0
435110	1	HIGHWAYS	P D & E	838,497	0	0	0	0	0	0
435110	2	HIGHWAYS	PRELIMINARY ENGINEERING	0	0	0	0	0	3,001,000	0
435111	1	HIGHWAYS	P D & E	1,707,145	0	0	0	0	0	0
435111	2	HIGHWAYS	PRELIMINARY ENGINEERING	726,055	0	0	0	0	0	0
435111	2	HIGHWAYS	RIGHT OF WAY	2,538,880	0	0	0	0	0	0
435111	2	HIGHWAYS	RAILROAD & UTILITIES	0	0	0	0	0	2,395,999	0
435111	2	HIGHWAYS	CONSTRUCTION	2,490	0	0	0	0	12,488,378	0
435389	1	HIGHWAYS	CAPITAL	13,116,696	1,400,000	1,400,000	1,400,000	1,400,000	0	0
437103	1	HIGHWAYS	OPERATIONS	525,375	79,500	79,500	79,500	0	0	0
437104	1	HIGHWAYS	OPERATIONS	167,000	28,500	28,500	28,500	0	0	0
437925	1	HIGHWAYS	CONSTRUCTION	0	0	0	452,561	0	0	0
439314	1	TRANSP. PLNG.	PLANNING	973,407	0	0	0	0	0	0
439314	2	TRANSP. PLNG.	PLANNING	1,598,118	0	0	0	0	0	0
439314	3	TRANSP. PLNG.	PLANNING	1,141,582	0	0	0	0	0	0
439314	4	TRANSP. PLNG.	PLANNING	1,234,336	1,161,641	0	0	0	0	0
439314	5	TRANSP. PLNG.	PLANNING	0	0	1,168,359	1,177,931	0	0	0
439314	6	TRANSP. PLNG.	PLANNING	0	0	0	0	827,931	827,931	0
440436	1	HIGHWAYS	PRELIMINARY ENGINEERING	0	0	45,362	0	0	0	0
440436	1	HIGHWAYS	CONSTRUCTION	0	0	0	0	349,407	0	0
440437	1	HIGHWAYS	PRELIMINARY ENGINEERING	365,561	0	0	0	0	0	0
440437	1	HIGHWAYS	CONSTRUCTION	0	1,980,749	0	0	0	0	0
441512	1	HIGHWAYS	PRELIMINARY ENGINEERING	3,704,872	0	0	0	0	0	0
441512	1	HIGHWAYS	RIGHT OF WAY	0	200,200	2,493,355	0	0	0	0
441512	1	HIGHWAYS	CONSTRUCTION	4,657	0	0	0	16,235,682	0	0
441512	1	HIGHWAYS	ENVIRONMENTAL	30,000	0	0	0	0	0	0
441784	1	FLP: AVIATION	CAPITAL	0	0	0	200,000	0	0	0

MPO Board Adopted

241
240a

6/9/23

443375	1	HIGHWAYS	PRELIMINARY ENGINEERING	92,000	0	0	0	0	0	0
443375	2	HIGHWAYS	PRELIMINARY ENGINEERING	83,000	0	0	0	0	0	0
443375	3	HIGHWAYS	CONSTRUCTION	0	0	800,460	0	0	0	0
443375	4	HIGHWAYS	CONSTRUCTION	0	0	572,675	0	0	0	0
444008	1	HIGHWAYS	PRELIMINARY ENGINEERING	4,927,658	0	0	0	0	0	0
444008	1	HIGHWAYS	CONSTRUCTION	5,116	0	0	0	0	0	0
444008	2	HIGHWAYS	PRELIMINARY ENGINEERING	7,652	0	0	0	0	0	0
444008	2	HIGHWAYS	CONSTRUCTION	44,464,417	0	0	0	0	0	0
444008	3	HIGHWAYS	PRELIMINARY ENGINEERING	3,644	0	0	0	0	0	0
444008	3	HIGHWAYS	CONSTRUCTION	24,262,784	0	0	0	0	0	0
444008	4	HIGHWAYS	PRELIMINARY ENGINEERING	1,286	0	0	0	0	0	0
444008	4	HIGHWAYS	CONSTRUCTION	3,018	0	22,907,677	0	0	0	0
444185	1	HIGHWAYS	CONSTRUCTION	2,557,296	0	0	0	0	0	0
444185	1	HIGHWAYS	LOCAL ADVANCE REIMBURSE	0	0	2,459,296	0	0	0	0
445296	1	HIGHWAYS	P D & E	1,087,481	0	0	0	0	0	0
445296	2	HIGHWAYS	CONSTRUCTION	5,450,000	0	0	0	0	0	0
445296	3	HIGHWAYS	PRELIMINARY ENGINEERING	0	5,000	0	0	0	0	0
445296	3	HIGHWAYS	CONSTRUCTION	0	395,000	0	0	0	0	0
445460	1	HIGHWAYS	PRELIMINARY ENGINEERING	0	620,972	0	0	0	0	0
445460	1	HIGHWAYS	RAILROAD & UTILITIES	0	0	0	0	1,500,000	0	0
445460	1	HIGHWAYS	CONSTRUCTION	0	0	0	0	5,726,140	0	0
446251	1	HIGHWAYS	CONSTRUCTION	0	0	701,000	0	0	0	0
446253	1	HIGHWAYS	CONSTRUCTION	0	67,429	0	0	0	0	0
446254	1	HIGHWAYS	CONSTRUCTION	0	0	312,562	0	0	0	0
446317	1	HIGHWAYS	CONSTRUCTION	0	892,211	0	0	0	0	0
446317	2	HIGHWAYS	PRELIMINARY ENGINEERING	0	0	126,000	0	0	0	0
446317	2	HIGHWAYS	CONSTRUCTION	0	0	0	726,533	0	0	0
446323	1	HIGHWAYS	CONSTRUCTION	1,408,225	0	0	0	0	0	0
446323	2	HIGHWAYS	CONSTRUCTION	0	1,321,000	0	0	0	0	0
446323	3	HIGHWAYS	CONSTRUCTION	175,909	0	0	0	0	0	0
446338	1	HIGHWAYS	CONSTRUCTION	0	8,428,876	0	0	0	0	0
446341	1	HIGHWAYS	CONSTRUCTION	0	0	5,500,000	0	0	0	0
446342	1	HIGHWAYS	PRELIMINARY ENGINEERING	0	116,000	0	0	0	0	0
446342	1	HIGHWAYS	CONSTRUCTION	0	0	778,000	0	0	0	0
446353	1	FLP: AVIATION	CAPITAL	15,000,000	0	0	0	0	0	0
446353	1	FLP: AVIATION	ADMINISTRATION	0	0	0	2,500,000	2,500,000	2,500,000	0
446358	1	FLP INTERMODL	CAPITAL	0	0	0	0	3,000,000	0	0
446360	1	FLP: AVIATION	CAPITAL	0	0	0	750,000	0	0	0
446385	1	FLP: AVIATION	CAPITAL	0	0	0	10,300,000	0	0	0
446412	1	HIGHWAYS	CONSTRUCTION	0	3,200,000	0	0	0	0	0
446451	1	HIGHWAYS	PRELIMINARY ENGINEERING	372,465	0	0	0	0	0	0
446451	1	HIGHWAYS	RIGHT OF WAY	0	0	286,693	0	0	0	0
446451	1	HIGHWAYS	CONSTRUCTION	13,167	0	0	0	1,328,857	0	0
446550	1	HIGHWAYS	PRELIMINARY ENGINEERING	90,943	0	0	0	0	0	0
446550	2	HIGHWAYS	CONSTRUCTION	0	0	771,516	0	0	0	0
447514	1	HIGHWAYS	P D & E	0	1,100,000	0	0	0	0	0
447556	1	HIGHWAYS	PRELIMINARY ENGINEERING	200,667	0	0	0	0	0	0
447556	1	HIGHWAYS	CONSTRUCTION	0	32,817,959	0	0	0	0	0
448069	1	HIGHWAYS	PRELIMINARY ENGINEERING	0	0	320,409	0	0	0	0
448069	1	HIGHWAYS	CONSTRUCTION	0	0	0	0	2,108,804	0	0
448125	1	HIGHWAYS	PRELIMINARY ENGINEERING	5,000	0	0	0	0	0	0
448125	1	HIGHWAYS	CONSTRUCTION	0	719,046	0	0	0	0	0
448125	2	HIGHWAYS	PRELIMINARY ENGINEERING	156,097	0	0	0	0	0	0
448126	1	HIGHWAYS	PRELIMINARY ENGINEERING	116,350	0	0	0	0	0	0
448126	2	HIGHWAYS	CONSTRUCTION	0	0	535,656	0	0	0	0
448127	1	HIGHWAYS	PRELIMINARY ENGINEERING	128,659	0	0	0	0	0	0
448127	1	HIGHWAYS	CONSTRUCTION	0	1,043,099	0	0	0	0	0
448128	1	HIGHWAYS	PRELIMINARY ENGINEERING	58,719	0	0	0	0	0	0
448128	2	HIGHWAYS	CONSTRUCTION	0	0	270,511	0	0	0	0
448129	1	HIGHWAYS	PRELIMINARY ENGINEERING	0	300,264	0	0	0	0	0
448129	1	HIGHWAYS	CONSTRUCTION	0	0	0	1,363,214	0	0	0
448130	1	HIGHWAYS	PRELIMINARY ENGINEERING	0	0	0	267,511	0	0	0
448130	1	HIGHWAYS	CONSTRUCTION	0	0	0	0	0	1,203,952	0
448131	1	HIGHWAYS	PRELIMINARY ENGINEERING	0	55,000	0	0	0	0	0
448131	1	HIGHWAYS	CONSTRUCTION	0	0	0	678,588	0	0	0
448265	1	MISCELLANEOUS	PRELIMINARY ENGINEERING	0	0	0	430,000	0	0	0
448717	1	FLP: AVIATION	CAPITAL	0	166,700	0	0	0	0	0
448810	1	FLP: TRANSIT	CAPITAL	19,881	9,900	0	0	0	0	0
448929	1	HIGHWAYS	PRELIMINARY ENGINEERING	1,084,888	0	0	0	0	0	0

MPO Board Adopted

242
240b

6/9/23

448929	1	HIGHWAYS	CONSTRUCTION	0	0	4,345,350	0	0	0	0
448930	1	HIGHWAYS	PRELIMINARY ENGINEERING	1,024,855	0	0	0	0	0	0
448930	1	HIGHWAYS	CONSTRUCTION	0	0	10,432,696	0	0	0	0
449397	1	HIGHWAYS	PLANNING	0	0	0	431,000	0	0	0
449484	1	HIGHWAYS	PRELIMINARY ENGINEERING	0	0	185,673	0	0	0	0
449484	1	HIGHWAYS	CONSTRUCTION	0	0	0	0	850,496	0	0
449514	1	HIGHWAYS	PRELIMINARY ENGINEERING	0	0	169,216	0	0	0	0
449514	1	HIGHWAYS	CONSTRUCTION	0	0	0	0	968,242	0	0
449526	1	HIGHWAYS	CONSTRUCTION	0	0	0	831,000	0	0	0
449581	1	HIGHWAYS	CONSTRUCTION	0	0	0	0	0	992,000	0
450316	1	FLP: AVIATION	CAPITAL	0	0	250,000	0	0	0	0
450766	1	FLP: AVIATION	CAPITAL	190,220	2,050,000	0	0	0	0	0
451272	1	HIGHWAYS	PRELIMINARY ENGINEERING	0	773,567	0	0	0	0	0
451272	1	HIGHWAYS	CONSTRUCTION	0	0	0	3,747,250	0	0	0
451275	1	HIGHWAYS	PRELIMINARY ENGINEERING	0	638,573	0	0	0	0	0
451275	1	HIGHWAYS	CONSTRUCTION	0	0	0	3,559,975	0	0	0
451276	1	HIGHWAYS	PRELIMINARY ENGINEERING	0	878,340	0	0	0	0	0
451276	1	HIGHWAYS	CONSTRUCTION	0	0	0	5,145,335	0	0	0
451277	1	HIGHWAYS	PRELIMINARY ENGINEERING	0	875,428	0	0	0	0	0
451277	1	HIGHWAYS	CONSTRUCTION	0	0	0	4,645,206	0	0	0
451278	1	HIGHWAYS	PRELIMINARY ENGINEERING	0	0	1,420,448	0	0	0	0
451279	1	HIGHWAYS	PRELIMINARY ENGINEERING	0	540,482	0	0	0	0	0
451279	1	HIGHWAYS	CONSTRUCTION	0	0	0	1,954,431	0	0	0
451283	1	HIGHWAYS	CONSTRUCTION	0	4,715,000	0	0	0	0	0
451492	1	FLP: AVIATION	CAPITAL	0	806,000	0	0	0	0	0
451525	1	HIGHWAYS	CONSTRUCTION	0	998,661	0	0	0	0	0
451542	1	HIGHWAYS	PRELIMINARY ENGINEERING	0	0	0	0	182,000	0	0
451543	1	HIGHWAYS	PRELIMINARY ENGINEERING	0	0	0	0	28,669	0	0
452052	1	HIGHWAYS	PRELIMINARY ENGINEERING	0	0	0	0	0	426,466	0
452064	1	HIGHWAYS	PRELIMINARY ENGINEERING	0	0	0	0	0	156,000	0
452065	1	HIGHWAYS	PRELIMINARY ENGINEERING	0	0	0	0	0	36,672	0
452129	1	FLP: AVIATION	CAPITAL	161,380	2,250,000	0	0	0	0	0
452200	3	MISC.	OPERATIONS	0	0	1,500,000	0	0	0	0
452200	3	MISC.	CAPITAL	0	900,000	0	0	0	0	0
452207	1	HIGHWAYS	PRELIMINARY ENGINEERING	0	0	0	0	0	101,000	0
452208	1	HIGHWAYS	PRELIMINARY ENGINEERING	0	0	0	0	73,000	0	0
452209	1	HIGHWAYS	CONSTRUCTION	0	0	0	0	802,475	0	0
452210	1	HIGHWAYS	PRELIMINARY ENGINEERING	0	0	0	0	73,000	0	0
452211	1	HIGHWAYS	PRELIMINARY ENGINEERING	0	0	0	0	73,000	0	0
452247	1	HIGHWAYS	PRELIMINARY ENGINEERING	0	0	0	1,500,000	0	0	0
452247	1	HIGHWAYS	CONSTRUCTION	0	0	0	0	0	20,498,000	0
452248	1	HIGHWAYS	PRELIMINARY ENGINEERING	0	5,000,000	0	0	0	0	0
452249	1	HIGHWAYS	PRELIMINARY ENGINEERING	0	0	5,760,000	0	0	0	0

MPO Board Adopted

243 240c

APPENDIX H: CRITERIA USED FOR PROJECT PRIORITIZATION

MPO Board Allocation of its Transportation Management Area (TMA) Funds

The 2045 Long Range Transportation Plan (LRTP) approved in December 2020 establishes a new methodology for allocating the MPO's TMA funds, as shown in Table ES-9 below. The 2045 LRTP - Cost Feasible Plan contains a budget line item for these project categories but does not list individual projects within these categories.

Table ES-9. SU Box Funds by Planning Year and Project Phase

Allocation Type	Plan Period 2: 2026-2030			Plan Period 3: 2031-2035			Plan Period 4: 2036-2045			Total Cost 2026- 2045
	PRE-ENG	ROW	CST	PRE-ENG	ROW	CST	PRE-ENG	ROW	CST	
MPO Supplemental Planning Funds	\$0.70			\$0.80			\$1.90			\$3.40
Bicycle Pedestrian Box Funds			\$10.17			\$10.13			\$20.15	\$40.45
Congestion Management/Intelligent Transportation Box Funds			\$10.17			\$10.13			\$20.15	\$40.45
Bridge Box Funds			\$4.96			\$4.94			\$9.80	\$19.70
Safety			\$0.80			\$0.80			\$1.50	\$3.10

The MPO approved the following plans which are incorporated by reference into the 2045 LRTP:

- Bicycle and Pedestrian Master Plan
- Congestion Management Process (2017) and Transportation System Performance Report (2020)
- Local Roads Safety Plan (2021)

These plans identify the project prioritization processes and evaluation criteria summarized below.

Bicycle and Pedestrian Projects

On March 8, 2019, the MPO Board adopted the Bicycle and Pedestrian Master Plan which contains the criteria and point system that will be used to evaluate bicycle and pedestrian projects. Project evaluation occurs in a two-step process. First, MPO staff conducts a preliminary assessment for eligibility according to the following criteria: a) timeliness, b) constructability and c) funding availability. Next, MPO staff and advisory committees evaluate, score and rank the projects according to the following criteria:

Safety
<ul style="list-style-type: none"> • Implements a recommended action in a Bicycle/Pedestrian Road Safety Audit – 5 points • Addresses a safety concern involving serious injuries and fatalities as identified in this Plan, absent a Safety Audit to verify the proposed mitigation measure – 3 points • Addresses a safety concern involving crashes of less severity, absent a Safety Audit to verify the proposed mitigation measure – 2 points • Addresses a safety concern expressed by members of the public in the absence of crash records – 1 point
Equity
<ul style="list-style-type: none"> • Fills a need associated with an Environmental Justice community or use identified in this Plan – 5 points • Fills a need associated with an area that meets some, but not all EJ criteria used in identifying EJ communities for this Plan – 3 points • Fills a need associated with an area that does not have adequate access to nonmotorized transportation facilities based upon public input received in the development of this Plan – 1 point
Connectivity
<ul style="list-style-type: none"> • Fills a prioritized infrastructure gap identified in this Plan – 5 points • Fills a need for improved connectivity based upon public input received in the development of this Plan – 2 points

Congestion Management Projects

Eligibility Criteria	LRTP Goal
Maintains concurrency w/FDOT Regional ITS and/or Technical advances	<ul style="list-style-type: none"> • reduce roadway congestion
Increases number of connected signalized intersections	<ul style="list-style-type: none"> • reduce roadway congestion • increase the safety of the transportation system
Improves Travel Time Reliability	<ul style="list-style-type: none"> • reduce roadway congestion
Capacity Enhancement	<ul style="list-style-type: none"> • improve system continuity and connectivity
Increases ridership on existing route and increases number of riders at specific transit stops before/after installation	<ul style="list-style-type: none"> • promote multi-modal solutions
Improves bike/ped connections to bus shelters, inclusive of meeting ADA requirements	<ul style="list-style-type: none"> • promote multi-modal solutions • improve system continuity and connectivity
Reduces the miles of gaps in cycling network per 2016 Inventory	<ul style="list-style-type: none"> • promote multi-modal solutions • improve system continuity and connectivity • increase the safety of the transportation system
Addresses a problem area identified in B/P safety study, Walkability Study or B/P Safety Audit	<ul style="list-style-type: none"> • increase the safety of the transportation system

Study that is Travel Demand Management (TDM) related
Study that is related to New Network Connections
Study that is related to an Intermodal Hub(s)

Congestion management projects were evaluated based on the Congestion Management Process (CMP) 2017 Update. Project eligibility was first determined based on the 11 criteria below, which reflect the Performance Measures adopted as part of the CMP 2017 Update. Each of the criteria addresses one or more goals of the LRTP which are also listed below. The Congestion Management Committee (CMC) then prioritized the eligible projects using a Delphi method.

Bridge Project Application Criteria

Bridge projects were drawn from the County's East of CR 951 Bridge Report, which the County is in the process of updating. The LRTP and therefore Transportation Improvement Program (TIP) recommendations for bridge projects come directly from this report. The criteria used to evaluate bridge projects and the associated LRTP goal are listed in the table below.

Question/Criteria	LRTP Goal
Emergency response times and proximity to responding agency.	Increase the safety of the transportation system for users.
Impact of bridge on increasing mobility and ease of evacuation.	Improve system continuity and connectivity.
Gains in service efficiency, particularly for schools.	Improve system continuity and connectivity.
Public sentiment.	

Transit Project Selection

Collier Area Transit (CAT) provides the MPO with transit priorities. These priorities are based on the Transit Development Plan which is the strategic guide for public transportation in Collier County. The plan is updated annually, and a major update is completed every five years. The development of proposed transit projects is based on:

1. Situational Appraisal which is an assessment of CAT's operating environment to identify community needs.
2. Transit Demand Assessment which is a technical analysis of transit demand and needs used to identify areas with characteristics supportive of transit.
3. Discussion with public agency staffs, visioning surveys, workshops, and stakeholder discussions.
4. Coordination with the MPO in the long-range transportation planning process

Long Range Transportation Plan Goals associated with the selection of transit projects include:

- Reduce roadway congestion.
- Promote multi-modal solutions.
- Promote the integrated planning of transportation and land use.

5. Transit Asset Management (TAM) Performance Measures – The MPO adopted the Board of County Commissioners’ TAM Targets on November 9, 2018:

Measure	Target	Existing Conditions	Meets	Responsible Agency
Transit Rolling Stock	≤10% have met or exceeded ULB	0%	Yes	Collier County - CAT
Transit Equipment	≤25% have met or exceeded ULB	50%	No	Collier County - CAT
Transit Facilities	≥25% < 3 TERM	0%	Yes	Collier County - CAT

Although the 2019 Transit Priorities submitted by County staff did not include State of Good Repair related projects, the MPO Board gave staff direction in December 2019 to use available SU funds to purchase a replacement bus for \$500,000 and to fund a project to enhance accessibility at 10 bus stops to meet ADA requirements for \$250,000 in FY 2020. The MPO requested the inclusion of State of Good Repair related projects when soliciting Transit Priorities in calendar years 2020 and 2021.

The LRTP and the TIP

The 2045 LRTP is also the source of other projects contained in the TIP. Proposed projects in an LRTP’s Cost Feasible Plan were evaluated, in part, on their merits to improve traffic flow, capacity and congestion as analyzed using FDOT’s District One Travel Demand Model (D1RPM). The LRTP used additional criteria in project evaluation including:

- Freight system improvement
- Wetland and species impacts
- Evacuation route
- Cost per lane mile
- Reduction in congestion
- Traffic safety
- Multimodalism

- Equity
- Climate Change Vulnerability
- Connected and Autonomous Vehicles Technology

Projects identified in an LRTP needs analysis are selected for inclusion in the Cost Feasible Plan based on their needs analysis ranking and on a financial analysis of funds that can reasonably be expected to be available for transportation investments during the timeframe of the plan. Each year, the MPO selects a subset of the projects in the Cost Feasible Plan for inclusion in the upcoming TIP.

APPENDIX I: ADDITIONAL PLANS AND STUDIES

Plans and studies that are in the UPWP and that are using SU funds, but that are not included in the TIP.

Plans and studies that are in the UPWP and that are using SU funds are included in the TIP project sheets.

APPENDIX J: ADDRESSING PERFORMANCE MANAGEMENT REQUIREMENTS IN THE TIP

Template to Address Performance Management Requirements in Metropolitan Planning Organization Transportation Improvement Programs

Office of Policy Planning
Florida Department of Transportation

February 2023 updates



COLLIER MPO
FY 2024-2028 TIP

TABLE OF CONTENTS

1 - PURPOSE	2
2 - BACKGROUND	3
3 - HIGHWAY SAFETY MEASURES (PM1)	4
3.1 Highway Safety Targets	4
3.2 Safety Trends in the MPO Area.....	7
3.3 FDOT Safety Planning and Programming.....	8
3.4 Safety Investments in the TIP	10
4 – PAVEMENT & BRIDGE CONDITION MEASURES (PM2).....	12
4.1 Bridge & Pavement Condition Targets.....	12
4.2 Bridge & Pavement Investments in the TIP	14
5 - SYSTEM PERFORMANCE, FREIGHT, & CONGESTION MITIGATION & AIR QUALITY IMPROVEMENT PROGRAM MEASURES (PM3).....	16
5.1 System Performance and Freight Targets.....	16
5.2 System Performance and Freight Investments in the TIP.....	18
6 - TRANSIT ASSET MANAGEMENT MEASURES.....	20
6.1 Transit Asset Management Targets	21
6.2 Transit Asset Management Investments in the TIP	25
7 - TRANSIT SAFETY PERFORMANCE.....	26
7.1 Transit Safety Targets	27
7.2 Transit Safety Investments in the TIP	27

1 - PURPOSE

This document provides language that Florida’s metropolitan planning organizations (MPO) may incorporate in Transportation Improvement Programs (TIP) to meet the federal transportation performance management rules.

MPOs may adapt this template language as needed as they update their TIPs. In most sections, there are two options for the text, to be used by MPOs supporting statewide targets or MPOs establishing their own targets. Areas that require MPO input are highlighted in yellow. This can range from simply adding the MPO name and adoption dates to providing MPO-specific background information and relevant strategies and prioritization processes.

The document is consistent with the Transportation Performance Measures (TPM) Consensus Planning Document developed jointly by the Florida Department of Transportation (FDOT) and the Metropolitan Planning Organization Advisory Council (MPOAC). The Consensus Planning Document outlines the minimum roles of FDOT, the MPOs, and the public transportation providers in the MPO planning areas to ensure consistency to the maximum extent practicable in satisfying the federal transportation performance management requirements.

The document is organized as follows:

- [Section 2 provides a brief background on transportation performance management;](#)
- [Section 3 covers the Highway Safety measures \(PM1\);](#)
- [Section 4 covers the Bridge and Pavement Condition measures \(PM2\);](#)
- [Section 5 covers System Performance and Freight Movement measures \(PM3\);](#)
- [Section 6 covers Transit Asset Management \(TAM\) measures;](#) and
- [Section 7 covers Transit Safety measures.](#)

2 - BACKGROUND

Transportation Performance Management (TPM) is a strategic approach to connect transportation investment and policy decisions to help achieve performance goals. Performance measures are quantitative expressions used to evaluate progress toward goals. Performance targets are quantifiable levels of performance to be achieved within a time period. Federal transportation law requires state departments of transportation (DOT), MPOs, and public transportation providers to conduct performance-based planning by tracking performance and establishing data-driven targets to assess progress toward achieving goals. Performance-based planning supports the efficient investment of transportation funds by increasing accountability, providing transparency, and linking investment decisions to key outcomes related to seven national goals established by Congress:

- Improving safety;
- Maintaining infrastructure condition;
- Reducing traffic congestion;
- Improving the efficiency of the system and freight movement;
- Protecting the environment; and
- Reducing delays in project delivery.

Federal law requires FDOT, the MPOs, and public transportation providers to coordinate when selecting performance targets. FDOT and the MPOAC developed the TPM Consensus Planning Document to describe the processes through which these agencies will cooperatively develop and share information related to transportation performance management and target setting.

3 - HIGHWAY SAFETY MEASURES (PM1)

The first of FHWA's performance management rules establishes measures to assess fatalities and serious injuries on all public roads. The rule requires state DOTs and MPOs to annually establish targets and report performance and progress toward targets to FHWA for the following safety-related performance measures:

1. Number of Fatalities;
2. Rate of Fatalities per 100 million Vehicle Miles Traveled (VMT);
3. Number of Serious Injuries;
4. Rate of Serious Injuries per 100 million VMT; and
5. Number of Nonmotorized Fatalities and Serious Injuries.

3.1 Highway Safety Targets

3.1.1 Statewide Targets

Safety performance measure targets are required to be adopted on an annual basis. In August of each calendar year, FDOT reports targets to FHWA for the following calendar year. On August 31, 2022, FDOT established statewide safety performance targets for calendar year 2023. Table 3.1 presents FDOT's statewide targets.

Table 3.1. Statewide Highway Safety Performance Targets

Performance Measure	Calendar Year 2023 Statewide Target
Number of fatalities	0
Rate of fatalities per 100 million vehicle miles traveled (VMT)	0
Number of serious injuries	0
Rate of serious injures per 100 million vehicle miles traveled (VMT)	0
Number of non-motorized fatalities and serious injuries	0

FDOT adopted a vision of zero traffic-related fatalities in 2012. This, in effect, became FDOT's target for zero traffic fatalities and quantified the policy set by Florida's Legislature more than 35 years ago (Section 334.046(2), Florida Statutes, emphasis added):

*"The mission of the Department of Transportation shall be to provide a **safe** statewide transportation system..."*

FDOT and Florida's traffic safety partners are committed to eliminating fatalities and serious injuries. As stated in the Safe System approach promoted by the FHWA, the death or serious injury of any person is unacceptable. The Florida Transportation Plan (FTP), the state's long-range transportation plan, identifies eliminating transportation-related fatalities and serious injuries as the state's highest transportation priority. Therefore, FDOT established 0 as the only acceptable target for all five federal safety performance measures.

3.1.2 MPO Safety Targets

MPOs are required to establish safety targets annually within 180 days of when FDOT established targets. MPOs establish targets by either agreeing to program projects that will support the statewide targets or establish their own quantitative targets for the MPO planning area.

The Collier MPO, along with FDOT and other traffic safety partners, shares a high concern about the unacceptable number of traffic fatalities, both statewide and nationally. As such, on December 9, 2022, the Collier MPO agreed to support FDOT's statewide safety performance targets for calendar year 2023, thus agreeing to plan and program projects in the TIP that once implemented, are anticipated to make progress toward achieving the statewide targets. The safety initiatives within this TIP are intended to contribute toward achieving these targets.

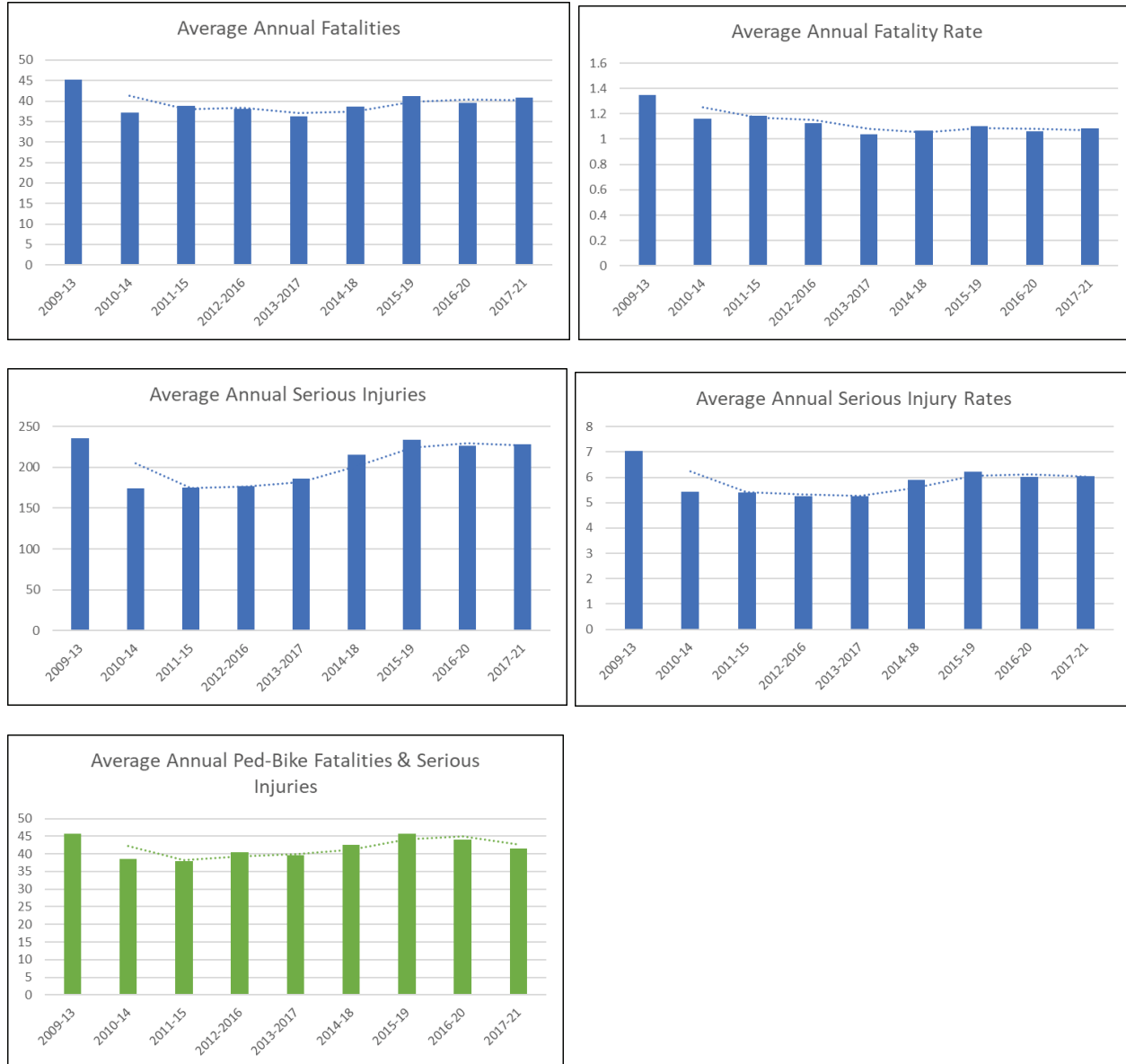
Table 3.2. MPO Safety Performance Targets

Performance Measure	Calendar Year 2023 MPO Target
Number of fatalities	0
Rate of fatalities per 100 million vehicle miles traveled (VMT)	0
Number of serious Injuries	0
Rate of serious injures per 100 million vehicle miles traveled (VMT)	0
Number of non-motorized fatalities and serious injuries	0

--

3.2 Safety Trends in the MPO Area

Collier MPO monitors the traffic safety data received from FDOT. Trends are reported in the TIP, the MPO's Annual Report, produced each October, and at the time the MPO Board adopts FDOT's Vision Zero targets for the upcoming calendar year. Here are the tables the Board reviewed at their February 10, 2023 meeting:



3.3 FDOT Safety Planning and Programming

3.3.1 Florida's Strategic Highway Safety Plan

Florida's Strategic Highway Safety Plan (SHSP), published in March 2021, identifies strategies to achieve zero traffic deaths and serious injuries. The SHSP was updated in coordination with Florida's 27 MPOs and the MPOAC, as well as other statewide traffic safety partners. The SHSP development process included review of safety-related goals, objectives, and strategies in MPO plans. The SHSP guides FDOT, MPOs, and other safety partners in addressing safety and defines a framework for implementation activities to be carried out throughout the state.

Florida's transportation safety partners have focused on reducing fatalities and serious injuries through the 4Es of engineering, education, enforcement, and emergency response. To achieve zero, FDOT and other safety partners will expand beyond addressing specific hazards and influencing individual behavior to reshaping transportation systems and communities to create a safer environment for all travel. The updated SHSP calls on Florida to think more broadly and inclusively by addressing four additional topics, which are referred to as the 4Is: information intelligence, innovation, insight into communities, and investments and policies. The SHSP also embraces an integrated "Safe System" approach that involves designing and managing road infrastructure to keep the risk of a mistake low and to ensure that when a mistake leads to a crash, the impact on the human body does not result in a fatality or serious injury. The five Safe System elements together create a holistic approach with layers of protection: safe road users, safe vehicles, safe speeds, safe roads, and post-crash care.

The SHSP also expands the list of emphasis areas for Florida's safety programs to include six evolving emphasis areas, which are high-risk or high-impact crashes that are a subset of an existing emphasis area or emerging risks and new innovations, where safety implications are unknown. These evolving emphasis areas include work zones, drowsy and ill driving, rail grade crossings, roadway transit, micromobility, and connected and automated vehicles.

3.3.2 Florida's Highway Safety Improvement Program

While the FTP and the SHSP both highlight the statewide commitment to a vision of zero deaths, the Florida Highway Safety Improvement Program (HSIP) Annual Report documents statewide performance and progress toward that vision. It also lists all HSIP projects that were obligated during the reporting year and the relationship of each project to the SHSP.

As discussed above, in the 2022 HSIP Annual Report, FDOT reported 2023 statewide safety performance targets at "0" for each safety performance measure to reflect the vision of zero deaths. Annually, FHWA determines whether Florida has met the targets or performed better than baseline for at least four of the five measures. If this does not occur FDOT must submit an annual implementation plan with actions, it will take to meet targets in the future.

On April 21, 2022, FHWA reported the results of its 2020 safety target assessment. FHWA concluded that Florida had not met or made significant progress toward its 2020 safety targets, noting that zero had not been achieved for any measure and that only three out of five measures (number of serious injuries, serious injury rate, and number of non-motorized fatalities and serious injuries) were better than baseline. Subsequently, FDOT developed an HSIP Implementation Plan to highlight additional strategies it will undertake in support of the safety targets. This plan was submitted with the HSIP Annual Report to FHWA on August 31, 2022

and is available at [insert link when available](#). *Note: FDOT will send updated text once FHWA sends the 2021 safety target assessment.*

Consistent with FHWA requirements, the HSIP Implementation Plan focuses specifically on implementation of the HSIP as a core federal-aid highway program and documents the continued enhancements planned for Florida's HSIP to better leverage the benefits of this program. However, recognizing that FDOT already allocates all HSIP funding to safety programs - and building on the integrated approach that underscores FDOT's safety programs - the HSIP Implementation Plan also documents how additional FDOT, and partner activities may contribute to progress toward zero. Building on the foundation of prior HSIP Implementation Plans, the 2022 HSIP Implementation Plan identifies the following key commitments:

- Improve partner coordination and align safety activities.
- Maximize HSIP infrastructure investments.
- Enhance safety data systems and analysis.
- Focus on safety marketing and education on target audiences.
- Capitalize on new and existing funding opportunities.

Florida conducts extensive safety data analysis to understand the state's traffic safety challenges and identify and implement successful safety solutions. Florida's transportation system is evaluated using location-specific analyses that evaluate locations where the number of crashes or crash rates are the highest and where fatalities and serious injuries are most prominent. These analyses are paired with additional systemic analyses to identify characteristics that contribute to certain crash types and prioritize countermeasures that can be deployed across the system as a whole. As countermeasures are implemented, Florida also employs predictive analyses to evaluate the performance of roadways (i.e., evaluating results of implemented crash modification factors against projected crash reduction factors).

FDOT's State Safety Office works closely with FDOT Districts and regional and local traffic safety partners to develop the annual HSIP updates. Historic, risk-based, and predictive safety analyses are conducted to identify appropriate proven countermeasures to reduce fatalities and serious injuries associated with Florida's SHSP emphasis areas, resulting in a list of projects that reflect the greatest needs and are anticipated to achieve the highest benefit. While these projects and the associated policies and standards may take years to be implemented, they are built on proven countermeasures for improving safety and addressing serious crash risks or safety problems identified through a data-driven process. Florida continues to allocate all available HSIP funding to safety projects. [FDOT's HSIP Guidelines](#) provide detailed information on this data-driven process and funding eligibility.

Florida received an allocation of approximately \$189 million in HSIP funds for use during the 2021 state fiscal year from July 1, 2021 through June 30, 2022, and fully allocated those funds to safety projects. FDOT used these HSIP funds to complete projects that address intersections, lane departure, pedestrian and bicyclist safety, and other programs representing the remaining SHSP emphasis areas. This year's HSIP allocated \$159.7 million in infrastructure investments on state-maintained roadways and \$22.1 million in infrastructure investments on local roadways. The remaining \$7.2 million included supporting activities such as transportation safety planning, preliminary engineering, traffic engineering studies, transportation statistics, and public information or education. A list of HSIP projects can be found in the [HSIP 2021 Annual Report](#).

Beginning in fiscal year 2024, HSIP funding will be distributed among FDOT Districts based on statutory formula to allow the Districts to have more clearly defined funding levels for which they can better plan to select and fund projects. MPOs and local agencies coordinate with FDOT Districts to identify and implement effective highway safety improvement projects on non-state roadways.

3.3.3 Additional FDOT Safety Planning Activities

In addition to HSIP, safety is considered as a factor in FDOT planning and priority setting for projects in preservation and capacity programs. Data is analyzed for each potential project, using traffic safety data and traffic demand modeling, among other data. The [Florida PD&E Manual](#) requires the consideration of safety when preparing a proposed project's purpose and need as part of the analysis of alternatives. Florida design and construction standards include safety criteria and countermeasures, which are incorporated in every construction project. FDOT also recognizes the importance of the American Association of State Highway Transportation Officials (AASHTO) Highway Safety Manual (HSM). Through dedicated and consistent training and messaging over the last several years, the HSM is now an integral part of project development and design.

FDOT holds Program Planning Workshops annually to determine the level of funding to be allocated over the next 5 to 10 years to preserve and provide for a safe transportation system. Certain funding types are further analyzed and prioritized by FDOT Central Offices, after projects are prioritized collaboratively by the MPOs, local governments, and FDOT Districts; for example, the Safety Office is responsible for the HSIP and Highway Safety Program (HSP) and the Systems Implementation Office is responsible for the Strategic Intermodal System (SIS). Both the Safety and SIS programs consider the reduction of traffic fatalities and serious injuries in their criteria for ranking projects.

3.4 Safety Investments in the TIP

The Collier MPO recognizes the importance of linking goals, objectives, and investment priorities to established performance objectives, and that this link is critical to the achievement of national transportation goals and statewide and regional performance targets. As such, the Collier MPO 2045 LRTP reflects the goals, objectives, performance measures, and targets as they are available and described in other state and public transportation plans and processes; specifically, the Florida Strategic Highway Safety Plan (SHSP), Florida Highway Safety Improvement Program (HSIP), and the Florida Transportation Plan (FTP). In addition, the MPO adopted a Local Roads Safety Plan in 2020 and is implementing the Plan's recommendations through proactive public outreach and education, partnering with local and regional safety advocacy groups and setting aside a portion of its SU allocation to fund local safety projects and studies

The Collier MPO considered safety as a project evaluation factor in prioritizing projects for inclusion in the 2045 LRTP's Cost Feasible Plan (CFP) and in these specific plans that are incorporated into the LRTP CFP by reference: The Transportation System Performance Report and Action Plan (2020), the Bicycle and Pedestrian Master Plan (2019) and the Local Roads Safety Plan (2020). The MPO's annual project prioritization process includes safety as an evaluation factor in rating and ranking projects for programming the MPO's Transportation Management Area (TMA) Surface Transportation Grant Program – Urban (SU) funds.

The TIP includes programs and projects that fall into specific investment priorities established by the MPO in the 2045 LRTP, the Bicycle and Pedestrian Master Plan, the Transportation System Performance Report and Action Plan and the Draft Local Roads Safety Plan. This includes safety programs and projects such as:

- Infrastructure examples: Installation of new sidewalks, bike lanes and shared use paths; school flashing signals, roadway lighting, traffic calming, traffic signals, bike lanes, sidewalks (see Section E: Bike/Ped Project Sheets), installing roundabouts, innovative intersection improvements, constructing a truck bypass on a state road to limit heavy commercial through traffic on an historic Main Street in a community with a large minority and immigrant population and high number of crashes involving pedestrian and cyclists (FPN 4175405 SR 29 from CR 846 to N of New Market Road W), lane repurposing projects (County has approved lane repurposing on CR 29 in Everglades City to add bike lanes in both directions as part of repaving project), new and improved pedestrian crosswalks; improved curve radii and lane width on Corkscrew Road (FPN 4463232); and Safe Routes to Schools projects 446550-2 and 449484-1.
- Behavioral safety examples: Safe Routes to Schools education/enforcement activities, pedestrian/bicycle safety education in partnership with the Community Traffic Safety Team.
- Emergency services – FPN 4353891 funds operations at fire station 3 on I-75 which enhances emergency response time.

None of these projects use HSIP funds.

Because safety is inherent in so many FDOT and Collier MPO programs and projects, and because of the broad and holistic approach FDOT is undertaking with its commitment to Vision Zero, the program of projects in this TIP is anticipated to support progress towards achieving the safety targets.

4 – PAVEMENT & BRIDGE CONDITION MEASURES (PM2)

FHWA's Bridge & Pavement Condition Performance Measures Final Rule, which is also referred to as the PM2 rule, requires state DOTs and MPOs to establish targets for the following six performance measures:

1. Percent of NHS bridges (by deck area) classified as in good condition;
2. Percent of NHS bridges (by deck area) classified as in poor condition;
3. Percent of Interstate pavements in good condition;
4. Percent of Interstate pavements in poor condition;
5. Percent of non-Interstate National Highway System (NHS) pavements in good condition; and
6. Percent of non-Interstate NHS pavements in poor condition;

For the pavement measures, five pavement metrics are used to assess condition:

- International Roughness Index (IRI) - an indicator of roughness; applicable to asphalt, jointed concrete, and continuous concrete pavements;
- Cracking percent - percentage of pavement surface exhibiting cracking; applicable to asphalt, jointed concrete, and continuous concrete pavements;
- Rutting - extent of surface depressions; applicable to asphalt pavements only;
- Faulting - vertical misalignment of pavement joints; applicable to jointed concrete pavements only; and
- Present Serviceability Rating (PSR) – a quality rating applicable only to NHS roads with posted speed limits of less than 40 miles per hour (e.g., toll plazas, border crossings). States may choose to collect and report PSR for applicable segments as an alternative to the other four metrics.

4.1 Bridge & Pavement Condition Targets

4.1.1 Statewide Targets

Federal rules require state DOTs to establish two-year and four-year targets for the bridge and pavement condition measures. On December 16, 2022, FDOT established statewide bridge and pavement targets for the second performance period ending in 2025. These targets are identical to those set for 2019 and 2021, respectively. Florida's performance through 2021 exceeds the targets. The two-year targets represent bridge and pavement condition at the end of calendar year 2023, while the four-year targets represent condition at the end of 2025. Table 4.1 presents the statewide targets.

Table 4.1. Statewide Pavement and Bridge Condition Performance Targets

Performance Measure	2023 Statewide Target	2025 Statewide Target
Percent of NHS bridges (by deck area) in good condition	50.0%	50.0%
Percent of NHS bridges (by deck area) in poor condition	10.0%	10.0%
Percent of Interstate pavements in good condition	60.0%	60.0%
Percent of Interstate pavements in poor condition	5.0%	5.0%
Percent of non-Interstate pavements in good condition	40.0%	40.0%
Percent of non-Interstate pavements in poor condition	5.0%	5.0%

For comparative purposes, the baseline (2021) conditions are as follows:

- 61.3 percent of NHS bridges (by deck area) is in good condition and 0.5 percent is in poor condition.
- 70.5 percent of the Interstate pavement is in good condition and 0.7 percent is in poor condition;
- 47.5 percent of the non-Interstate NHS pavement is in good condition and 1.1 percent is in poor condition; and

In determining its approach to establishing performance targets for the federal bridge and pavement condition performance measures, FDOT considered many factors. FDOT is mandated by Florida Statute 334.046 to preserve the state's bridges and pavement to specific state-defined standards. To adhere to the statutory guidelines, FDOT prioritizes funding allocations to ensure the current transportation system is adequately preserved and maintained before funding is allocated for capacity improvements. These state statutory guidelines envelope the statewide federal targets that have been established for pavements and bridges.

In addition, FDOT develops a Transportation Asset Management Plan (TAMP) for all NHS pavements and bridges within the state. The TAMP must include investment strategies leading to a program of projects that would make progress toward achievement of the State's targets for asset condition and performance of the NHS. FDOT's first TAMP was approved on June 28, 2019. The TAMP has since been updated in 2022 and is waiting final approval from FHWA.

Further, the federal pavement condition measures require a methodology that is different from the methods historically used by FDOT. For bridge condition, the performance is measured in deck area under the federal measure, while FDOT programs its bridge repair or replacement work on a bridge-by-bridge basis. As such, the federal measures are not directly comparable to the methods that are most familiar to FDOT. For pavement condition, the methodology uses different ratings and pavement segment lengths, and FDOT only has one year of data available for non-Interstate NHS pavement using the federal methodology.

FDOT collects and reports bridge and pavement data to FHWA each year to track performance and progress toward the targets. The percentage of Florida's bridges in good condition is slowly decreasing, which is to be expected as the bridge inventory grows older. Reported bridge and pavement data through 2021 exceeded the

established targets. Based on anticipated funding levels, FDOT believes the previous targets are still appropriate for 2023 and 2025.

In early 2021, FHWA determined that FDOT made significant progress toward the 2019 targets; FHWA's assessment of progress toward the 2021 targets is anticipated to be released in March 2023.

4.1.2 MPO Targets

MPOs must set four-year targets for the six bridge and pavement condition measures within 180 days of when FDOT established targets. MPOs can either agree to program projects that will support the statewide targets

On November 9, 2018 and again on April 14, 2023, the Collier MPO agreed to support FDOT's statewide bridge and pavement performance targets, thus agreeing to plan and program projects in the TIP that once implemented, are anticipated to make progress toward achieving the statewide targets.

Collier MPO's NHS roadways are:

- I-75 (SR 93)
- US41 (SR 45, Tamiami Trail)
- CR951 between US41 and I-75.

There are no bridges on CR951 and the pavement is in excellent condition. Thus it's incumbent upon Collier MPO to support FDOT's bridge replacement and resurfacing projects on the NHS.

4.2 Bridge & Pavement Investments in the TIP

The Collier MPO's TIP reflects investment priorities established by FDOT for I-75 and US 41 and are consistent with priorities identified in the 2045 LRTP. The focus of Collier MPO's investments in bridge and pavement condition on the NHS include:

- Pavement replacement or reconstruction (on the NHS)
- New lanes or widenings of NHS facilities, including resurfacing existing NHS lanes associated with new capacity
- Bridge replacement or reconstruction
- New bridge capacity on the NHS
- System resiliency projects that improve NHS bridge components (e.g., upgrading culverts)

The Collier MPO tracks and reports on performance targets in the Director's Annual Report to the MPO Board, presented in October. The TIP devotes a significant amount of resources to projects that will maintain pavement and bridge condition performance on the NHS. Investments in pavement and bridge condition include pavement replacement and reconstruction, bridge replacement and reconstruction, and new bridge and pavement capacity. According to the "Public Hearing Report" November Work Program snapshot, the FDOT's FY 2024-2028 Work Program includes \$158.4 million for resurfacing and operations, \$125.5 million for new capacity and \$14.5 million for bridge replacement within Collier County.

The projects included in the TIP are consistent with FDOT's Five Year Work Program, and therefore to FDOT's approach to prioritize funding to ensure the transportation system is adequately preserved and maintained. Per federal planning requirements, the state selects projects on the NHS in cooperation with the MPO from the approved TIP. Given the significant resources devoted in the TIP to pavement and bridge projects, the MPO anticipates that once implemented, the TIP will contribute to progress towards achieving the statewide pavement and bridge condition performance targets.

The projects included in the TIP are consistent with FDOT's Five Year Work Program, and therefore to FDOT's approach to prioritize funding to ensure the transportation system is adequately preserved and maintained. Per federal planning requirements, the state selects projects on the NHS in cooperation with the MPO from the approved TIP. Given the significant resources devoted in the TIP to pavement and bridge projects, the MPO anticipates that once implemented, the TIP will contribute to progress towards achieving the statewide pavement and bridge condition performance targets.

5 - SYSTEM PERFORMANCE, FREIGHT, & CONGESTION MITIGATION & AIR QUALITY IMPROVEMENT PROGRAM MEASURES (PM3)

FHWA's System Performance/Freight/CMAQ Performance Measures Final Rule, which is referred to as the PM3 rule, requires state DOTs and MPOs to establish targets for the following six performance measures:

National Highway Performance Program (NHPP)

1. Percent of person-miles traveled on the Interstate system that are reliable
2. Percent of person-miles traveled on the non-Interstate NHS that are reliable;

National Highway Freight Program (NHFP)

3. Truck Travel Time Reliability index (TTTR);

Congestion Mitigation and Air Quality Improvement Program (CMAQ)

4. Annual hours of peak hour excessive delay per capita (PHED);
5. Percent of non-single occupant vehicle travel (Non-SOV); and
6. Cumulative 2-year and 4-year reduction of on-road mobile source emissions (NO_x, VOC, CO, PM₁₀, and PM_{2.5}) for CMAQ funded projects.

Because all areas in Florida meet current national air quality standards, the three CMAQ measures do not apply in Florida. A description of the first three measures is below.

The first two performance measures assess the percent of person-miles traveled on the Interstate or the non-Interstate NHS that are reliable. Reliability is defined as the ratio of longer travel times to a normal travel time over of all applicable roads, across four time periods between the hours of 6 a.m. and 8 p.m. each day.

The third performance measure assesses the reliability of truck travel on the Interstate system. The TTTR assesses how reliable the Interstate network is by comparing the worst travel times for trucks against the travel time they typically experience.

5.1 System Performance and Freight Targets

5.1.1 Statewide Targets

Federal rules require state DOTs to establish two-year and four-year targets for the system performance and freight targets. On December 16, 2022, FDOT established statewide performance targets for the second performance period ending in 2025. These targets are identical to those set for 2019 and 2021, respectively. Florida's performance through 2021 exceeds the targets. The two-year targets represent performance at the

end of calendar year 2023, while the four-year targets represent performance at the end of 2025. Table 5.1 presents the statewide targets.

Table 5.1. Statewide System Performance and Freight Targets

Performance Measure	2023 Statewide Target	2025 Statewide Target
Percent of person-miles traveled on the Interstate system that are reliable	75.0%	70.0%
Percent of person-miles traveled on the non-Interstate NHS that are reliable	50.0%	50.0%
Truck travel time reliability (Interstate)	1.75	2.00

For comparative purposes, baseline (2021) statewide conditions are as follows:

- 87.5 percent of person-miles traveled on the Interstate are reliable;
- 92.9 percent of person-miles traveled on the non-Interstate are reliable; and
- 1.38 truck travel time reliability index.

In establishing these targets, FDOT reviewed external and internal factors that may affect reliability, analyzed travel time data from the National Performance Management Research Dataset (NPMRDS), and developed a sensitivity analysis indicating the level of risk for road segments to become unreliable.

FDOT collects and reports reliability data to FHWA each year to track performance and progress toward the reliability targets. Performance for all three measures improved from 2017 to 2021, with some disruption in the trend during the global pandemic in 2020. Actual performance in 2019 was better than the 2019 targets, and in early 2021 FHWA determined that FDOT made significant progress toward the 2019 targets. FHWA's assessment of progress toward the 2021 targets is anticipated to be released in March 2023.

The methodologies for the PM3 measures are still relatively new, and the travel time data source has changed since the measures were first introduced. As a result, FDOT only has three years (2017-2019) of pre-pandemic travel reliability trend data as a basis for future forecasts. Based on the current data, Florida's performance continues to exceed the previous targets. Given the uncertainty in future travel behavior, FDOT believes the previous targets are still appropriate for 2023 and 2025.

System performance and freight are addressed through several statewide initiatives:

- Florida's Strategic Intermodal System (SIS) is composed of transportation facilities of statewide and interregional significance. The SIS is a primary focus of FDOT's capacity investments and is Florida's primary network for ensuring a strong link between transportation and economic competitiveness. These facilities, which span all modes and includes highways, are the workhorses of Florida's transportation system and account for a dominant share of the people and freight movement to, from and within Florida. The SIS includes 92 percent of NHS lane miles in the state. Thus, FDOT's focus on improving performance of the SIS goes hand-in-hand with improving the NHS, which is the focus of the FHWA's

TPM program. The SIS Policy Plan was updated in early 2022 consistent with the updated FTP. The SIS Policy Plan defines the policy framework for designating which facilities are part of the SIS, as well as how SIS investments needs are identified and prioritized. The development of the SIS Five-Year Plan by FDOT considers scores on a range of measures including mobility, safety, preservation, and economic competitiveness as part of FDOT's Strategic Investment Tool (SIT).

- In addition, FDOT's Freight Mobility and Trade Plan (FMTP) defines policies and investments that will enhance Florida's economic development efforts into the future. The FMTP identifies truck bottlenecks and other freight investment needs and defines the process for setting priorities among these needs to receive funding from the National Highway Freight Program (NHFP). Project evaluation criteria tie back to the FMTP objectives to ensure high priority projects support the statewide freight vision. In May 2020, FHWA approved the FMTP as FDOT's State Freight Plan.
- FDOT also developed and refined a methodology to identify freight bottlenecks on Florida's SIS on an annual basis using vehicle probe data and travel time reliability measures. Identification of bottlenecks and estimation of their delay impact aids FDOT in focusing on relief efforts and ranking them by priority. In turn, this information is incorporated into FDOT's SIT to help identify the most important SIS capacity projects to relieve congestion.

5.1.2 MPO Targets

MPOs must establish four-year targets for all three performance measures. MPOs can either agree to program projects that will support the statewide targets or establish their own quantifiable targets for the MPO's planning area for one or more measures.

On November 9, 2018 and again on April 14, 2023, the Collier MPO agreed to support FDOT's statewide system performance and freight targets, thus agreeing to plan and program projects in the TIP that once implemented, are anticipated to make progress toward achieving the statewide targets.

Collier MPO's NHS roadways are:

- I-75 (SR 93)
- US41 (SR 45, Tamiami Trail)
- CR951 between US41 and I-75.

FDOT reported on the 2021 conditions within Collier County as follows:

- 96% of NHS Interstate Person-Miles Traveled are reliable
- 96% of NHS Non-Interstate Person-Miles Traveled are reliable
- 1.12 truck travel time reliability index on the NHS

5.2 System Performance and Freight Investments in the TIP

The Collier MPO TIP reflects investment priorities established in the 2045 LRTP. The focus of Collier MPO's investments that address system performance and freight:

- Corridor improvements
- Intersection improvements (on NHS roads)

- Projects evaluated in the CMP and selected for the TIP
- Investments in transit, bicycle, and pedestrian systems that promote mode shift
- Managed lanes on I-75
- Freight improvements that increase reliability and safety.
- TSMO/TTS projects or programs
- Travel demand management programs [studies in process, no projects programmed at this time]

Collier MPO uses project selection criteria related to congestion-relief, reliability, mode shift, freight, TDM, etc. in the LRTP and in the project prioritization process for the use of the MPO's SU "box" funds.

The Collier MPO TIP devotes a significant amount of resources to programs and projects that will improve system performance and freight reliability on the Interstate and non-Interstate NHS. Investments include \$76.3 million for resurfacing and corridor improvements on the NHS, which also support the MPO's regional priority freight corridors. The FDOT FY 2024-2028 Work Program funds \$8 million for congestion management projects; and \$9 million for bike/ped projects.

The projects included in the TIP are consistent with FDOT's Five Year Work Program, and therefore to FDOT's approach to prioritize funding to address performance goals and targets. Per federal planning requirements, the state selects projects on the NHS in cooperation with the MPO from the approved TIP. Given the significant resources devoted in the TIP to programs that address system performance and freight, the MPO anticipates that once implemented, the TIP will contribute to progress towards achieving the statewide reliability performance targets.

6 - TRANSIT ASSET MANAGEMENT MEASURES

Transit Asset Performance Measures

FTA's Transit Asset Management (TAM) regulations apply to all recipients and subrecipients of Federal transit funding that own, operate, or manage public transportation capital assets. The regulations define the term "state of good repair," require that public transportation providers develop and implement TAM plans, and established state of good repair standards and performance measures for four asset categories: equipment, rolling stock, transit infrastructure, and facilities. Table 6.1 identifies the TAM performance measures.

Table 6.1. FTA TAM Performance Measures

Asset Category	Performance Measure
1. Equipment	Percentage of non-revenue, support-service and maintenance vehicles that have met or exceeded their Useful Life Benchmark
2. Rolling Stock	Percentage of revenue vehicles within a particular asset class that have either met or exceeded their Useful Life Benchmark
3. Infrastructure	Percentage of track segments with performance restrictions
4. Facilities	Percentage of facilities within an asset class rated below condition 3 on the TERM scale

For equipment and rolling stock classes, useful life benchmark (ULB) is defined as the expected lifecycle of a capital asset, or the acceptable period of use in service, for a particular transit provider's operating environment. ULB considers a provider's unique operating environment such as geography, service frequency, etc.

Public transportation providers are required to establish and report TAM targets annually for the following fiscal year. Each public transportation provider or its sponsors must share its targets with each MPO in which the public transportation provider's projects and services are programmed in the MPO's TIP. MPOs are not required to establish TAM targets annually each time the transit provider establishes targets. Instead, MPO targets must be established when the MPO updates the LRTP (although it is recommended that MPOs reflect the most current transit provider targets in the TIP if they have not yet taken action to update MPO targets). When establishing TAM targets, the MPO can either agree to program projects that will support the transit provider targets or establish its own separate regional TAM targets for the MPO planning area. MPO targets may differ from agency targets, especially if there are multiple transit agencies in the MPO planning area. To the maximum extent practicable, public transit providers, states, and MPOs must coordinate with each other in the selection of performance targets.

The TAM regulation defines two tiers of public transportation providers based on size parameters. Tier I providers are those that operate rail service, or more than 100 vehicles in all fixed route modes, or more than 100 vehicles in one non-fixed route mode. Tier II providers are those that are a subrecipient of FTA 5311 funds, or an American Indian Tribe, or have 100 or less vehicles across all fixed route modes or have 100 or less vehicles in one non-fixed route mode. A Tier I provider must establish its own TAM targets, as well as

report performance and other data to FTA. A Tier II provider has the option to establish its own targets or to participate in a Group Plan with other Tier II providers whereby targets are established for the entire group.

6.1 Transit Asset Management Targets

The Collier MPO has a single Tier II transit provider operating in the region - the Board of County Commissioners oversees the Collier Area Transit (CAT) system. CAT does not participate in the FDOT Group TAM Plan because it has too few busses to meet the criteria.

6.1.1 Transit Provider Targets

On October 12, 2018 and again on December 9, 2022, the Collier MPO agreed to support Collier County Board of County Commissioners (BCC) /CAT's transit asset management targets, thus agreeing to plan and program projects in the TIP that once implemented, are anticipated to make progress toward achieving the transit provider targets. See Tables 6.2 and 6.3 below.

The transit provider's TAM targets are based on the condition of existing transit assets and planned investments in equipment, rolling stock, infrastructure, and facilities. The targets reflect the most recent data available on the number, age, and condition of transit assets, and capital investment plans for improving these assets. The table summarizes both existing conditions for the most recent year available, and the current targets.

Table 6.2 Collier Area Transit 2018 Transit Asset Management Targets

Rolling Stock				
<i>Fleet Size</i>	<i>Veh Type</i>	<i>ULB</i>	<i>% Exceeds ULB</i>	<i>Performance Targets</i>
28	Over the road bus	14 years	0%	25%
28	Cutaway bus	10 years	0%	25%
5	Mini Van	8 years	0%	25%
6	Support Vehicles	8 years	0%	25%

Facilities			
Bus Passenger Transfer Station - Base 1			
<i>Facility Type</i>	<i>Component</i>	<i>Condition Rating - *Pre-Assessment</i>	<i>Performance Targets</i>
Administration		4	4
	Substructure	4	4
	Shell	2	4
	Interior	2	4
	Conveyance	5	4
	Plumbing	3	4
	HVAC	3	4

Maintenance	Fire Protection	5	4
	Electrical	3	4
	Site	5	4
		3	4
	Substructure	4	4
	Shell	1	3
	Interior	1	4
	Conveyance	4	4
	Plumbing	4	4
	HVAC	2	3
	Fire Protection	5	4
	Electrical	3	4
	Equipment	4	4
	Fare Collections	5	4
Fuel Station	Site	3	4
		5	4
	Substructure	3	4
	Shell	5	4
	Interior	5	4
	Plumbing	5	4
	HVAC	5	4
	Fire Protection	5	4
	Electrical	5	4
	Equipment	5	4
	Site	5	4
		5	4
	Substructure	5	4
	Shell	5	4
Bus Wash	Interior	5	4
	Plumbing	5	4
	HVAC	5	4
	Fire Protection	5	4
	Electrical	5	4
	Equipment	5	4
	Site	5	4
		5	4
	Substructure	5	4
	Shell	5	4
	Interior	5	4
	Plumbing	5	4
	HVAC	5	4
	Fire Protection	5	4
	Electrical	5	4
	Equipment	5	4
	Site	5	4

Intermodal Passenger Transfer Station - Base 2			
<i>Facility Type</i>	<i>Component</i>	<i>Condition Rating -* Pre-Assessment</i>	<i>Performance Targets</i>
Administration		5	4
	Substructure	4	4
	Shell	5	4
	Interior	5	4
	Plumbing	5	4
	HVAC	5	4

Fire Protection	5	4
Electrical	5	4
Site	5	4

General Condition Assessment Rating Scale

- 5 - Excellent
- 4 - Good
- 3 - Adequate
- 2 - Marginal
- 1 - Poor

Facility Performance Measure			
<i>Number of Facilities</i>	<i>Number of Facilities at or below 3.0</i>	<i>Percent facilities at or Below 3.0</i>	<i>Performance Target</i>
5	1	20%	25%

Table 6.3. 2023 Transit Asset Management Targets for Collier Area Transit

Agency Name	Asset Category	Asset Class	2022 Target	2023 Target	2024 Target	2025 Target	2026 Target	2027 Target
Collier County	Equipment	Non Revenue/Service Automobile	25%	0%	100%	100%	100%	0%
Collier County	Equipment	Other Rubber Tire Vehicles	25%	0%	0%	0%	40%	60%
Collier County	Facilities	Maintenance	25%	100%	100%	100%	0%	0%
Collier County	Facilities	Passenger Facilities	0%	0%	0%	0%	0%	0%
Collier County	Facilities	Bus Wash Facility		0%	0%	0%	0%	0%
Collier County	Facilities	Fuel Station		0%	0%	0%	0%	0%
Collier County	Revenue Vehicles	BU - Bus	25%	0%	0%	4%	12%	12%
Collier County	Revenue Vehicles	CU - Cutaway	25%	0%	0%	4%	8%	0%
Collier County	Revenue Vehicles	VN - Van	25%	100%	25%	25%	0%	0%

6.2.2 MPO Transit Asset Management Targets

As discussed above, MPOs are not required to establish TAM targets annually each time the transit provider establishes targets. Instead, MPO's must revisit targets each time the MPO updates the LRTP. MPOs can either agree to program projects that will support the transit provider targets or establish separate regional TAM targets for the MPO planning area. MPO targets may differ from agency targets, especially if there are multiple transit agencies in the MPO planning area.

On October 12, 2018 and again on December 9, 2022, the Collier MPO agreed to support Collier County Board of County Commissioners (BCC) /CAT's transit asset management targets, thus agreeing to plan and program projects in the TIP that once implemented, are anticipated to make progress toward achieving the transit provider targets

6.3 Transit Asset Management Investments in the TIP

The Collier MPO TIP was developed and is managed in cooperation with CAT. It reflects the investment priorities established in the 2045 LRTP. CAT submits a list of Transit Priority Projects to the MPO Board for approval on an annual basis. The priority projects reflect the investment priorities established in the 2045 LRTP which incorporates the Transit Development Plan as its transit element. FTA funding, as programmed by the region's transit providers and FDOT, is used for programs and products to improve the condition of the region's transit assets. See Appendix I – Criteria Used for Project Prioritization

The focus of Collier MPO's investments that address transit state of good repair include:

- Bus and other vehicle purchases and replacements
- Equipment purchases and replacements
- Retrofits
- Repair, rehabilitation, and replacement of transit facilities – such as the transfer of \$5.5 million in SU funds to FTA in the previous TIP (FY2023-2027) for the replacement of the CAT maintenance building.

7 - TRANSIT SAFETY PERFORMANCE

FTA's Public Transportation Agency Safety Plan (PTASP) regulations established transit safety performance management requirements for providers of public transportation systems that receive federal financial assistance under 49 U.S.C. Chapter 53.

The regulations apply to all operators of public transportation that are a recipient or sub-recipient of FTA Urbanized Area Formula Grant Program funds under 49 U.S.C. Section 5307, or that operate a rail transit system that is subject to FTA's State Safety Oversight Program. The PTASP regulations do not apply to certain modes of transit service that are subject to the safety jurisdiction of another Federal agency, including passenger ferry operations regulated by the United States Coast Guard, and commuter rail operations that are regulated by the Federal Railroad Administration.

The PTASP must include performance targets for the performance measures established by FTA in the National Public Transportation Safety Plan, which was published on January 28, 2017. The transit safety performance measures are:

- Total number of reportable fatalities and rate per total vehicle revenue miles by mode.
- Total number of reportable injuries and rate per total vehicle revenue miles by mode.
- Total number of reportable safety events and rate per total vehicle revenue miles by mode.
- System reliability – mean distance between major mechanical failures by mode.

In Florida, each Section 5307 or 5311 public transportation provider must develop a System Safety Program Plan (SSPP) under Chapter 14-90, Florida Administrative Code. FDOT technical guidance recommends that Florida's transit agencies revise their existing SSPPs to be compliant with the new FTA PTASP requirements.¹

Each public transportation provider that is subject to the PTASP regulations must certify that its SSPP meets the requirements for a PTASP, including transit safety targets for the federally required measures. Providers were required to certify their initial PTASP and safety targets by July 20, 2021. Once the public transportation provider establishes safety targets it must make the targets available to MPOs to aid in the planning process. MPOs are not required to establish transit safety targets annually each time the transit provider establishes targets. Instead, MPO targets must be established when the MPO updates the LRTP (although it is recommended that MPOs reflect the current transit provider targets in their TIPs). When establishing transit safety targets, the MPO can either agree to program projects that will support the transit provider targets or establish its own separate regional transit safety targets for the MPO planning area. In addition, the **Collier MPO** must reflect those targets in LRTP and TIP updates.

¹ FDOT Public Transportation Agency Safety Plan Guidance Document for Transit Agencies. Available at <https://www.fdot.gov/transit/default.shtm>

7.1 Transit Safety Targets

Collier Area Transit is responsible for developing a PTASP and establishing transit safety performance targets annually. The Collier MPO adopted CAT's PTA Safety Targets, shown in Table 7-1 below, on September 11, 2020.

Table 7-1 Collier Area Transit Safety Targets 2020

Section 3.1 – Annual Safety Performance Targets

VRM = Vehicle Revenue Miles

MB = Motor Bus (Fixed Route)

DR = Demand Response (Paratransit)

SPT Category	2015		2016		2017		2018		2019		5-Year Average		Target	
	MB	DR	MB	DR	MB	DR	MB	DR	MB	DR	MB	DR	MB	DR
Total Number of Fatalities	0	0	0	0	0	0	0	0	0	0	0.0	0.0	0.0	0.0
Fatality Rate per 100,000 VRM	0.00	0	0.00	0	0.00	0	0.00	0	0.00	0	0.0	0.0	0.0	0.0
Total Number of Injuries	5	0	5	1	3	2	5	1	3	2	4.2	1.2	3.0	1.0
Injury Rate per 100,000 VRM	0.38	0	0.38	0	0.23	0	0.39	0	0.22	0	0.3	0.1	0.0	0.0
Total Number of Safety Events	5	0	5	1	3	2	2	1	3	3	3.6	1.4	2.0	1.0
Safety Event Rate per 100,000 VRM	0.38	0	0.38	0	0.23	0	0.16	0	0.22	0	0.3	0.1	0.0	0.0
Total Number of Major Mechanical System Failures	31	30	23	26	94	87	98	82	15	9	52.2	46.8	20.0	20.0
Vehicle Failures Per 100,000 VRM	2.35	3.15	1.74	2.49	7.31	7.69	7.72	6.49	1.09	0.64	4.0	4.1	2.0	2.0
Annual VRM	1,320,547	952,694	1,318,931	1,044,873	1,285,354	1,131,859	1,268,696	1,263,684	1,378,866	1,406,149	1,314,479	1,159,852	1,200,000	1,200,000

7.2 Transit Safety Investments in the TIP

The Collier MPO TIP was developed and is managed in cooperation with Collier Area Transit. It reflects the investment priorities established in the 2045 LRTP.

FTA funding, as programmed by the region's transit providers and FDOT, is used for programs and products to improve the safety of the region's transit systems. Transit safety is a consideration in the methodology Collier MPO uses to select projects for inclusion in the TIP. The TIP includes specific investment priorities that support all of the MPO's goals, including transit safety, using a prioritization and project selection process established in the LRTP. This process evaluates projects that, once implemented, are anticipated to improve transit safety in the MPO's planning area. Collier MPO relies on Collier Area Transit to include transit safety related projects in the annual list of transit priorities it submits to the MPO.

APPENDIX K: AMENDMENTS AND ADMINISTRATIVE MODIFICATIONS

To be inserted as they occur.

Amendments & Modifications
FY 2024-2028 TIP
through 5-10-24

Amendments & Modifications are found in Appendix K

Amendments								
Amendment #	Date	FPN	Project Name	Action	Amount	Fund Type	Phase	FY
Resolution 2023-7	9/8/2023	n/a	Roll Forward Amendment	Add Roll Forward Report	n/a	n/a	n/a	n/a
Resolution 2023-8	9/8/2023	448127-1	Collier Alternate - Multiple Segments	Add funds as listed	\$ 1,503,659	GFSU, ACSU, CARU, TALU	PE, CST	2024
Resolution 2023-11	10/13/2023	451147-1, 451147-2, 451147-3	Capital and Operating for fixed transit route	Add projects	\$330,751, \$11,876, and \$1,188	LF, DPTO, DU	CAP	2024
Resolution 2023-14	12/8/2023	452544-1	I-75 from N of Golden Gate to S of Corkscrew	Improvements to the interstate highway	\$3,300,000 and \$21,000,000	MFF	PDE, PE	2024
		445296-1	I-75 at Pine Ridge Road	Interchange Improvement	\$500,000, \$2,700,000, \$2,600,000, \$9,858, and \$530,000	MFF, DDR, DIH	PDE, PE	2024
		417540-5	SR 29 from CR 846 E to N of New Market Road W	New Road Construction	\$10,000, \$550,000, \$250,950, \$6,541,994, \$98,543, \$521,563, \$823,285, \$250,000, \$520,000, and \$60,000	DIH, FINC, ACNP, BNIR, ACSA, TALT	PE, ROW, ENV	2024, 2025
		417540-6	SR 29 from N of New Market Rd to SR 82	Add Lanes & Reconstruct	\$37,537, \$4,560,000, \$803,000, \$1,253,897, \$72,000, \$247,956, \$576,000, \$4,219,731, \$38,819,614, \$163,950, \$75,000, \$380,000, \$75,000, \$225,000	ACSA, FINC, DI, DIH, ACNP, TALT	PE, ROW, RRU, CST, ENV	2024, 2025, 2026, 2027
Resolution 2023-15	12/8/2023	454034-1	Collier County/Bonita Springs UZA/FTA Section 5324 Operating	Operating reimbursement for public transportation systems' equipment and facilities as a result of emergency	\$49,423 and \$12,356	FTA, LF	OPS	2024
		454035-1	Collier County/Bonita Springs UZA/FTA Section 5324 Capital	Capital reimbursement for public transportation systems' equipment and facilities as a result of emergency	\$76,267 and \$19,067	FTA, LF	CAP	2024
Resolution 2023-16	12/8/2023	451283-1	16th St Bridge NE from Golden Gate to 12th Ave NE	Add funding for bridge priority project	\$4,715,000, \$3,144,616, and \$4,000,000	ACSU, LF, and SU	CST	2024
Resolution 2023-18	12/8/2023	438093-2	Green Blvd from Santa Barbara Blvd to Sunshine Blvd	Add funding for bike/ped project	\$ 1,111,000	SU	CST	2024
Resolution 2024-01	2/9/2024	454246-1, 452749-1, 439255-1, 451893-1, 451893-2	Capital for fixed transit route, Urban corridor improvements	Add projects: three replacement buses and a support vehicle and operating funds for bus routes	\$621,763, \$155,441, \$491,530, \$575,000, \$310,868, \$575,000, \$143,750, \$42,639, \$10,660	DU, LF, DPTO	CAP, OPS	2024, 2025
Resolution 2024-03	2/9/2024	440437-1, 440437-2	Bike Lane/Sidewalk, South Golf Dr from Gulf Shore Blvd to W US 41	Revise segment -1 and add segment -2 to correct roadway ID and mileposts and receive funds through a different Federal Aid Number	\$9, \$687,130, \$1,293,619	SU, CARU, TALU	PE, CST	2024
Resolution 2024-04	2/9/2024	430848-1	Add lanes and reconstruct, SR 82 from Hendry County Line to Gator Slough Lane	Widen from 2-4 lanes (segment of a larger project)	\$50,000, \$13, \$5,892,518, \$4,441,836, \$39,574,958, \$4,466, \$216, \$50,000, \$1,841,574, \$1,550,114, \$100,000, \$400,000	DIH, ACPR, DDR, DI, DS, SA, SU, TALT	PE, ROW, CST, ENV	2024, 2025
Resolution 2024-06	5/10/2024	440441-1, 445296-2, 452820-1, 452822-1, 452825-1	Airport Pulling Rd from Vanderbilt to Immokalee, I-75 at Pine Ridge Rd, Oil Well Shoulder Improvement, Roundabout	Add projects: Add Thru Lane(s), Interchange Improvement, Widen/Resurface Existing Lanes, Roundabout. Accompanying Modification for remaining project in FDOT request letter.	\$4,928,100, \$4,928,100, \$5,450,000, \$1,015,000, \$435,000, \$1,120,000, \$480,000, \$1,050,000, \$450,000	CIGP, LF, DI, GR24	CST, PE	2024
Resolution 2024-07	5/10/2024	448129-2	Naples Manor Sidewalk - Various Location 4 Segments	Add segment to existing project to continue to receive federal funds. Accompanying Modification to adjust existing project.	\$300,264, \$4,430	ACSU, SU	PE	2024

Administrative Modifications								
Modification #	Date	FPN	Project Name	Action	Amount	Fund Type	Phase	FY
n/a	8/16/2023	n/a	TIP checklist	add TIP checklist completed by FDOT	n/a	n/a	n/a	n/a
n/a	8/16/2023	n/a	Add 2021 Planning Study Priorities to Table 9 page 38	table added	n/a	n/a	n/a	n/a
n/a	9/29/2023	446253-1	Bicycle Detection City of Naples ITS	Add funds as listed	\$ 112,636	SU	CST	2024
n/a	11/16/2023	451147-1, 451147-2, 451147-3	5310 Capital - Bonita Springs UZA - Collier County BOCC	Change Type of Work to: "Purchase Vehicles/Equipment"	n/a	n/a	n/a	n/a
n/a	4/8/2024	446253-1	Bicycle Detection City of Naples ITS	Change Phase from CST to CAP; this is the remaining project from the FDOT request letter shared with Resolution 2024-06	n/a	SU	CAP	2024
n/a	5/1/2024	435043-1 and 435043	Collier County Scour Countermeasure at Various Locations	Combine project sheets due to a data entry error	n/a	n/a	n/a	n/a
n/a	5/1/2024	448129-1	Naples Manor Sidewalk - Various Location 4 Segments	Change one fund for CST in 2026 from SU to TALU and remove an SU fund for PE in 2024 of which is added as ACSU in Resolution 2024-07 as segment 2.	Change \$169,588 and remove \$300,264	change SU to TALU and remove SU	CST and PE	2026 and 2024

Amendments

MPO RESOLUTION #2023-07

**A RESOLUTION OF THE COLLIER METROPOLITAN PLANNING
ORGANIZATION APPROVING AN AMENDMENT TO THE
FY 2023/24 - 2027/28 TRANSPORTATION IMPROVEMENT PROGRAM (TIP)**

WHEREAS, State and federal statutes, rules and regulations require that each designated Metropolitan Planning Organization develop and adopt a Transportation Improvement Program ("TIP") and set forth the procedures for doing so; and

WHEREAS, the Collier Metropolitan Planning Organization's (the "MPO") TIP may require amending as authorized and required by 23 C.F.R. Part 450 § 326, 328, 330, 332 and 334, and by F.S. § 339.175(6), (8) and (13); and

WHEREAS, the Florida Department of Transportation ("FDOT") has requested that the Collier MPO amend the FY 2023/24-2027/28 TIP to incorporate the Roll Forward Report; and

WHEREAS, FDOT has submitted an email to the MPO stating that the proposed TIP amendment is necessary to include in the MPO's TIP to ensure consistency with FDOT's Work Program, as shown in the attached Exhibit; and

WHEREAS, the MPO announced the TIP Amendment on its website, distributed it via e-mail to various list-serves, and followed all steps of its Public Participation Plan through the expiration of the public comment period, which terminated with the MPO's Board meeting on September 8, 2023; and

WHEREAS, the MPO has reviewed the proposed TIP Amendment and determined that it is consistent with the MPO's adopted plans and policies; and

WHEREAS, in accordance with all required State and federal procedures, rules and regulations, including but not limited to the FDOT's MPO Administrative Manual, the TIP Amendment must be accompanied by an endorsement indicating official MPO approval.

THEREFORE, BE IT RESOLVED by the Collier Metropolitan Planning Organization that:

1. The FY 2023/24 - 2027/28 Transportation Improvement Program Amendment set forth in the attached Exhibit is hereby adopted.
2. The Collier Metropolitan Planning Organization's Chair is hereby authorized to execute this Resolution certifying the MPO Board's approval of the Amendment to the FY 2023/24 - 2027/28 Transportation Improvement Program for transmittal to FDOT and the Federal Highway Administration.

This Resolution PASSED and duly adopted by the Collier Metropolitan Planning

Organization Board after majority vote on this 8th day of September 2023.

Attest: COLLIER METROPOLITAN PLANNING ORGANIZATION

By: _____

Anne McLaughlin
MPO Executive Director

By: _____

Council Member Greg Folley
Collier MPO Chairman

Approved as to form and legality:


Scott R. Teach, Deputy County Attorney

EXHIBIT 1

KingstonSean

From: Peters, Victoria <Victoria.Peters@dot.state.fl.us>
Sent: Thursday, July 6, 2023 2:38 PM
To: McLaughlinAnne; KingstonSean; SieglerDusty
Cc: D1-Liaisons
Subject: Roll Forward Report
Attachments: COLLIERMPO_Excel Roll Forward.XLSX; COLLIERMPORoll Forward.PDF

Follow Up Flag: Follow up
Flag Status: Flagged

EXTERNAL EMAIL: This email is from an external source. Confirm this is a trusted sender and use extreme caution when opening attachments or clicking links.


Good Afternoon Anne, attached are your Roll Forward reports which you may place in the Appendices of your TIP.

These reports include those projects which were in the previous state fiscal year that were not authorized before the June 30th fiscal year end, and now must be incorporated into the new MPO TIPs in the new current state fiscal year.

Thank you,

Victoria

Victoria Peters, JD
Florida Department of Transportation; D1
(Cell) (863) 272-2368




**Roll Forward TIP Amendment for Approval by MPO Board on September 8, 2023 for
FY 2023/24 through FY 2027/28 TIP**


The Roll Forward Amendment includes the projects listed on the following pages produced by the Florida Department of Transportation (FDOT) Work Program Office as the Roll Forward Report for the Collier MPO.

COLLIER METROPOLITAN PLANNING ORGANIZATION

Attest: _____


Anne McLaughlin
Collier MPO Executive Director

Date: _____


9/8/23

By: _____

Council Member Greg Folley
Collier MPO Chair

Date: _____

9/8/23

Approved as to form and legality


Scott R. Teach, Deputy County Attorney

FLORIDA DEPARTMENT OF TRANSPORTATION
OFFICE OF WORK PROGRAM
MPO ROLLFORWARD REPORT
=====

DATE RUN: 07/05/2023
TIME RUN: 10.29.03
MBRMPOTP

HIGHWAYS
=====

ITEM NUMBER:200746 1
DISTRICT:01
ROADWAY ID:03175000

PROJECT DESCRIPTION:I-75 (SR 93/ALLIGATOR ALLEY) AT NORTHSIDE REST AREA
COUNTY:COLLIER
PROJECT LENGTH: .195MI

SIS
TYPE OF WORK:REST AREA
LANES EXIST/IMPROVED/ADDED: 4/ 0/ 0

FUND CODE	LESS THAN 2024	2024	2025	2026	2027	2028	GREATER THAN 2028	ALL YEARS
PHASE: PRELIMINARY ENGINEERING / RESPONSIBLE AGENCY: MANAGED BY FDOT								
DIH	8,291		0	0	0	0	0	8,291
DS	28,900		0	0	0	0	0	28,900
DSB2	1,941,500		0	0	0	0	0	1,941,500
PHASE: CONSTRUCTION / RESPONSIBLE AGENCY: MANAGED BY FDOT								
DS	17,324		0	0	0	0	0	17,324
DSB2	13,174,109	1,224	0	0	0	0	0	13,175,333
PHASE: ENVIRONMENTAL / RESPONSIBLE AGENCY: MANAGED BY FDOT								
DSB2	249,744		0	0	0	0	0	249,744
TOTAL 200746 1	15,419,868	1,224	0	0	0	0	0	15,421,092
TOTAL PROJECT:	15,419,868	1,224	0	0	0	0	0	15,421,092

ITEM NUMBER:417540 3
DISTRICT:01
ROADWAY ID:03080000

PROJECT DESCRIPTION:SR 29 FROM SUNNILAND NURSERY ROAD TO S OF AGRICULTURE WAY
COUNTY:COLLIER
PROJECT LENGTH: 2.548MI

SIS
TYPE OF WORK:ADD LANES & RECONSTRUCT
LANES EXIST/IMPROVED/ADDED: 2/ 2/ 2

FUND CODE	LESS THAN 2024	2024	2025	2026	2027	2028	GREATER THAN 2028	ALL YEARS
PHASE: PRELIMINARY ENGINEERING / RESPONSIBLE AGENCY: MANAGED BY FDOT								
ACSA	2,780,406		0	0	0	0	0	2,780,406
ACSU	505,888		0	0	0	0	0	505,888
GFSU	609,339		0	0	0	0	0	609,339
GFSU	313,131		0	0	0	0	0	313,131
SA	1,572,987	9,177	0	0	0	0	0	1,582,164
SU	180,981		0	0	0	0	0	180,981
TOTAL 417540 3	5,962,732	9,177	0	0	0	0	0	5,971,909

ITEM NUMBER:417540 6
DISTRICT:01
ROADWAY ID:03080000

PROJECT DESCRIPTION:SR 29 FROM N OF NEW MARKET RD TO SR 82
COUNTY:COLLIER
PROJECT LENGTH: 2.991MI

SIS
TYPE OF WORK:ADD LANES & RECONSTRUCT
LANES EXIST/IMPROVED/ADDED: 2/ 2/ 2

FUND CODE	LESS THAN 2024	2024	2025	2026	2027	2028	GREATER THAN 2028	ALL YEARS
PHASE: PRELIMINARY ENGINEERING / RESPONSIBLE AGENCY: MANAGED BY FDOT								
ACSA	393,377	37,537	0	0	0	0	0	430,914
CM	522,705		0	0	0	0	0	522,705
DDR	7,505		0	0	0	0	0	7,505
REPE	3,656,698		0	0	0	0	0	3,656,698
PHASE: RIGHT OF WAY / RESPONSIBLE AGENCY: MANAGED BY FDOT								
ACNP	0		318,956	0	0	0	0	318,956
DI	0	0	803,000	1,253,897	0	0	0	2,056,897
PHASE: RAILROAD & UTILITIES / RESPONSIBLE AGENCY: MANAGED BY FDOT								
DI	0	0	576,000	0	0	0	0	576,000
PHASE: CONSTRUCTION / RESPONSIBLE AGENCY: MANAGED BY FDOT								
ACNP	0		0	0	4,504,002	0	0	4,504,002
DI	0	0	0	0	32,128,568	0	0	32,128,568

FLORIDA DEPARTMENT OF TRANSPORTATION
OFFICE OF WORK PROGRAM
MPO ROLLFORWARD REPORT

DATE RUN: 07/05/2023
TIME RUN: 10.29.03
MERMPOTP

HIGHWAYS

PHASE: ENVIRONMENTAL / RESPONSIBLE AGENCY: MANAGED BY FDOT									
TALT	0	380,000	75,000	225,000	0	0	0	0	680,000
TOTAL 417540 6	4,580,285	417,537	1,772,956	1,478,897	36,632,570	0	0	0	44,882,245
TOTAL PROJECT:	10,543,017	426,714	1,772,956	1,478,897	36,632,570	0	0	0	50,854,154

ITEM NUMBER: 417878 4 PROJECT DESCRIPTION: SR 29 FROM SR 82 TO HENDRY C/L TYPE OF WORK: ADD LANES & RECONSTRUCT
DISTRICT: 01 COUNTY: COLLIER LANES EXIST/IMPROVED/ADDED: 2/ 2/ 2
ROADWAY ID: 03080000 PROJECT LENGTH: 1.869MI

FUND CODE	LESS THAN 2024	2024	2025	2026	2027	2028	GREATER THAN 2028	ALL YEARS
PHASE: PRELIMINARY ENGINEERING / RESPONSIBLE AGENCY: MANAGED BY FDOT								
DIH	67,515	1,241	0	0	0	0	0	68,756
DS	5,762	0	0	0	0	0	0	5,762
GMR	1,579,834	0	0	0	0	0	0	1,579,834
PHASE: CONSTRUCTION / RESPONSIBLE AGENCY: MANAGED BY FDOT								
DS	7,793	0	0	0	0	0	0	7,793
PHASE: ENVIRONMENTAL / RESPONSIBLE AGENCY: MANAGED BY FDOT								
ACNP	0	50,000	0	0	0	0	0	50,000
REPE	100,000	0	0	0	0	0	0	100,000
TOTAL 417878 4	1,760,904	51,241	0	0	0	0	0	1,812,145
TOTAL PROJECT:	1,760,904	51,241	0	0	0	0	0	1,812,145

ITEM NUMBER: 425843 2 PROJECT DESCRIPTION: I-75 (SR 93) AT SR 951 TYPE OF WORK: INTERCHANGE IMPROVEMENT
DISTRICT: 01 COUNTY: COLLIER
EX DESC: ULTIMATE INTERCHANGE IMPROVEMENT DIAPPC

ROADWAY ID: 03175000 PROJECT LENGTH: 1.466MI LANES EXIST/IMPROVED/ADDED: 6/ 6/ 0

FUND CODE	LESS THAN 2024	2024	2025	2026	2027	2028	GREATER THAN 2028	ALL YEARS
PHASE: P D & E / RESPONSIBLE AGENCY: MANAGED BY FDOT								
DDR	178,664	0	0	0	0	0	0	178,664
DIH	166,948	25,793	0	0	0	0	0	192,741
DS	140,213	0	0	0	0	0	0	140,213
IMD	109,067	0	0	0	0	0	0	109,067
SU	102,034	0	0	0	0	0	0	102,034
TCSP	754,574	0	0	0	0	0	0	754,574
PHASE: PRELIMINARY ENGINEERING / RESPONSIBLE AGENCY: MANAGED BY FDOT								
ARPA	826,592	0	0	0	0	0	0	826,592
DDR	3,345,635	0	0	0	0	0	0	3,345,635
DIH	126,224	2,217	0	0	0	0	0	128,441
DS	3,352,545	0	0	0	0	0	0	3,352,545
IMD	95,922	0	0	0	0	0	0	95,922
PHASE: RIGHT OF WAY / RESPONSIBLE AGENCY: MANAGED BY FDOT								
ARPA	406,245	0	0	0	0	0	0	406,245
BNDS	102,647	0	0	0	0	0	0	102,647
BNIR	8,666,356	3,400	0	0	0	0	0	8,669,756
DDR	478,394	62,000	0	0	0	0	0	540,394
DI	8,406	0	0	0	0	0	0	8,406
DIH	136,978	1,852	0	0	0	0	0	138,830
STED	3,811,887	0	0	0	0	0	0	3,811,887
PHASE: RAILROAD & UTILITIES / RESPONSIBLE AGENCY: MANAGED BY FDOT								
ARPA	231,968	0	0	0	0	0	0	231,968
DI	460,752	0	0	0	0	0	0	460,752

FLORIDA DEPARTMENT OF TRANSPORTATION
OFFICE OF WORK PROGRAM
MPO ROLLFORWARD REPORT

DATE RUN: 07/05/2023
TIME RUN: 10.29.03
MERMPOTP

HIGHWAYS

LF	1,510,000	0	0	0	0	0	0	1,510,000
PHASE: ENVIRONMENTAL / RESPONSIBLE AGENCY: MANAGED BY FDOT								
DDR	247,500	0	0	0	0	0	0	247,500
DS	80,000	0	0	0	0	0	0	80,000
TALT	0	120,000	0	0	0	0	0	120,000
PHASE: DESIGN BUILD / RESPONSIBLE AGENCY: MANAGED BY FDOT								
ARPA	104,191,189	0	0	0	0	0	0	104,191,189
DDR	404,731	0	0	0	0	0	0	404,731
DIH	6,246	3,754	0	0	0	0	0	10,000
DS	76,206	0	0	0	0	0	0	76,206
DSB2	0	45,150	0	0	0	0	0	45,150
LF	62,517	0	0	0	0	0	0	62,517
TOTAL 425843 2	130,080,440	264,166	0	0	0	0	0	130,344,606
TOTAL PROJECT:	130,080,440	264,166	0	0	0	0	0	130,344,606

ITEM NUMBER: 430848 1 PROJECT DESCRIPTION: SR 82 FROM HENDRY COUNTY LINE TO GATOR SLOUGH LANE
DISTRICT: 01 COUNTY: COLLIER TYPE OF WORK: ADD LANES & RECONSTRUCT
ROADWAY ID: 03050000 PROJECT LENGTH: 3.826MI LANES EXIST/IMPROVED/ADDED: 2/ 2/ 1

FUND CODE	LESS THAN 2024	2024	2025	2026	2027	2028	GREATER THAN 2028	ALL YEARS
PHASE: PRELIMINARY ENGINEERING / RESPONSIBLE AGENCY: MANAGED BY FDOT								
DDR	368,883	0	0	0	0	0	0	368,883
DIH	696,639	1,344	0	0	0	0	0	697,983
DS	659,421	0	0	0	0	0	0	659,421
PHASE: RIGHT OF WAY / RESPONSIBLE AGENCY: MANAGED BY FDOT								
BNIR	2,219,166	413,598	0	0	0	0	0	2,632,764
DDR	274,769	0	0	0	0	0	0	274,769
DIH	123,599	1,574	0	0	0	0	0	125,173
DS	196,294	0	0	0	0	0	0	196,294
PHASE: RAILROAD & UTILITIES / RESPONSIBLE AGENCY: MANAGED BY FDOT								
DDR	562,654	0	0	0	0	0	0	562,654
DS	172,538	0	0	0	0	0	0	172,538
PHASE: CONSTRUCTION / RESPONSIBLE AGENCY: MANAGED BY FDOT								
ACPR	0	6,112,050	0	0	0	0	0	6,112,050
ACSA	0	10,000	0	0	0	0	0	10,000
DDR	2,103	4,557,356	0	0	0	0	0	4,559,459
DI	0	39,574,958	0	0	0	0	0	39,574,958
DIH	669	4,466	0	0	0	0	0	5,135
DS	21,076	1,273,912	0	0	0	0	0	1,294,988
SA	0	272,610	0	0	0	0	0	272,610
TALT	0	1,550,114	0	0	0	0	0	1,550,114
PHASE: ENVIRONMENTAL / RESPONSIBLE AGENCY: MANAGED BY FDOT								
DDR	759,100	500,000	0	0	0	0	0	1,259,100
DS	13,125	0	0	0	0	0	0	13,125
TOTAL 430848 1	6,070,036	54,271,982	0	0	0	0	0	60,342,018
TOTAL PROJECT:	6,070,036	54,271,982	0	0	0	0	0	60,342,018

FLORIDA DEPARTMENT OF TRANSPORTATION
OFFICE OF WORK PROGRAM
MPO ROLLFORWARD REPORT
=====

DATE RUN: 07/05/2023
TIME RUN: 10.29.03
MRMPOTP

HIGHWAYS
=====

ITEM NUMBER:430849 1
DISTRICT:01
ROADWAY ID:03050000

PROJECT DESCRIPTION:SR 82 FROM GATOR SLOUGH LANE TO SR 29
COUNTY:COLLIER
PROJECT LENGTH: 3.219MI

SIS
TYPE OF WORK:ADD LANES & RECONSTRUCT
LANES EXIST/IMPROVED/ADDED: 2/ 2/ 2

FUND CODE	LESS THAN 2024	2024	2025	2026	2027	2028	GREATER THAN 2028	ALL YEARS
PHASE: PRELIMINARY ENGINEERING / RESPONSIBLE AGENCY: MANAGED BY FDOT								
DDR	303,668		0	0	0	0	0	303,668
DIH	305,596		0	0	0	0	0	305,596
DS	838,678		0	0	0	0	0	838,678
PHASE: RIGHT OF WAY / RESPONSIBLE AGENCY: MANAGED BY FDOT								
DDR	368,877	68,125	0	0	0	0	0	437,002
DIH	86,066	2,824	0	0	0	0	0	88,890
DS	54,579	300,000	0	0	0	0	0	354,579
PHASE: CONSTRUCTION / RESPONSIBLE AGENCY: MANAGED BY FDOT								
DDR	319,632	0	0	0	0	0	0	319,632
DIH	283,295	14,143	0	0	0	0	0	297,438
DS	131,403	0	0	0	0	0	0	131,403
GMR	23,987,862	0	0	0	0	0	0	23,987,862
LF	93,882	0	0	0	0	0	0	93,882
SIWR	3,068,932	0	0	0	0	0	0	3,068,932
PHASE: ENVIRONMENTAL / RESPONSIBLE AGENCY: MANAGED BY FDOT								
DDR	410,000	0	0	0	0	0	0	410,000
DI	47,057	0	0	0	0	0	0	47,057
DS	63,125	0	0	0	0	0	0	63,125
TOTAL 430849 1	30,362,652	385,092	0	0	0	0	0	30,747,744

ITEM NUMBER:430849 2
DISTRICT:01
ROADWAY ID:03080000

PROJECT DESCRIPTION:SR 82 FROM ROUNDABOUT TO SR 29
COUNTY:COLLIER
PROJECT LENGTH: .057MI

SIS
TYPE OF WORK:LANDSCAPING
LANES EXIST/IMPROVED/ADDED: 2/ 0/ 0

FUND CODE	LESS THAN 2024	2024	2025	2026	2027	2028	GREATER THAN 2028	ALL YEARS
PHASE: PRELIMINARY ENGINEERING / RESPONSIBLE AGENCY: MANAGED BY FDOT								
DDR	1,149	0	0	0	0	0	0	1,149
DIH	0	1,000	0	0	0	0	0	1,000
DS	29,746	0	0	0	0	0	0	29,746
PHASE: CONSTRUCTION / RESPONSIBLE AGENCY: MANAGED BY FDOT								
DDR	223,627	4,066	0	0	0	0	0	227,693
DIH	0	1,026	0	0	0	0	0	1,026
DS	74	0	0	0	0	0	0	74
TOTAL 430849 2	254,596	6,092	0	0	0	0	0	260,688
TOTAL PROJECT:	30,617,248	391,184	0	0	0	0	0	31,008,432

ITEM NUMBER:435019 1
DISTRICT:01
ROADWAY ID:03003000

PROJECT DESCRIPTION:AIRPORT-PULLING RD AND PINE RIDGE RD SIGNAL TIMING
COUNTY:COLLIER
PROJECT LENGTH: .001MI

NON-SIS
TYPE OF WORK:ATMS - ARTERIAL TRAFFIC MGMT
LANES EXIST/IMPROVED/ADDED: 4/ 0/ 0

FUND CODE	LESS THAN 2024	2024	2025	2026	2027	2028	GREATER THAN 2028	ALL YEARS
PHASE: PRELIMINARY ENGINEERING / RESPONSIBLE AGENCY: MANAGED BY COLLIER COUNTY								
ACSU	0	1,000	0	0	0	0	0	1,000
SU	439,258	0	0	0	0	0	0	439,258
TOTAL 435019 1	439,258	1,000	0	0	0	0	0	440,258
TOTAL PROJECT:	439,258	1,000	0	0	0	0	0	440,258

FLORIDA DEPARTMENT OF TRANSPORTATION
OFFICE OF WORK PROGRAM
MPO ROLLFORWARD REPORT

=====

HIGHWAYS

=====

DATE RUN: 07/05/2023
TIME RUN: 10.29.03
MBRMPOTP

ITEM NUMBER:435116 1
DISTRICT:01
ROADWAY ID:03513000

PROJECT DESCRIPTION:GOLDEN GATE COLLECTOR SIDEWALKS VARIOUS LOCATIONS
COUNTY:COLLIER
PROJECT LENGTH: 1.213MI

NON-SIS
TYPE OF WORK:SIDEWALK
LANES EXIST/IMPROVED/ADDED: 4/ 4/ 0

FUND CODE	LESS THAN 2024	2024	2025	2026	2027	2028	GREATER THAN 2028	ALL YEARS
PHASE: PRELIMINARY ENGINEERING / RESPONSIBLE AGENCY: MANAGED BY COLLIER COUNTY								
TALU	124,552		0	0	0	0	0	124,552
PHASE: PRELIMINARY ENGINEERING / RESPONSIBLE AGENCY: MANAGED BY FDOT								
TALU	46		0	0	0	0	0	46
PHASE: CONSTRUCTION / RESPONSIBLE AGENCY: MANAGED BY COLLIER COUNTY								
ACSA	143,642		0	0	0	0	0	143,642
SA	466,475		0	0	0	0	0	466,475
PHASE: CONSTRUCTION / RESPONSIBLE AGENCY: MANAGED BY FDOT								
ACSA	1		814	0	0	0	0	815
TOTAL 435116 1	734,716		814	0	0	0	0	735,530
TOTAL PROJECT:	734,716		814	0	0	0	0	735,530

ITEM NUMBER:435118 1
DISTRICT:01
ROADWAY ID:03550000

PROJECT DESCRIPTION:CR 862 (VANDERBILT) FROM CR 901 TO GULF PAVILLION DR
COUNTY:COLLIER
PROJECT LENGTH: .674MI

NON-SIS
TYPE OF WORK:BIKE LANE/SIDEWALK
LANES EXIST/IMPROVED/ADDED: 2/ 0/ 0

FUND CODE	LESS THAN 2024	2024	2025	2026	2027	2028	GREATER THAN 2028	ALL YEARS
PHASE: PRELIMINARY ENGINEERING / RESPONSIBLE AGENCY: MANAGED BY COLLIER COUNTY								
SU	53,989		0	0	0	0	0	53,989
PHASE: PRELIMINARY ENGINEERING / RESPONSIBLE AGENCY: MANAGED BY FDOT								
SU	85		0	0	0	0	0	85
PHASE: CONSTRUCTION / RESPONSIBLE AGENCY: MANAGED BY COLLIER COUNTY								
SA	282,367		0	0	0	0	0	282,367
TALT	56,716	1,000	0	0	0	0	0	57,716
TOTAL 435118 1	393,157	1,000	0	0	0	0	0	394,157
TOTAL PROJECT:	393,157	1,000	0	0	0	0	0	394,157

ITEM NUMBER:435265 1
DISTRICT:01
ROADWAY ID:03175000

PROJECT DESCRIPTION:I-75 AT SR 29
COUNTY:COLLIER
PROJECT LENGTH: 1.166MI

SIS
TYPE OF WORK:LIGHTING
LANES EXIST/IMPROVED/ADDED: 4/ 4/ 0

FUND CODE	LESS THAN 2024	2024	2025	2026	2027	2028	GREATER THAN 2028	ALL YEARS
PHASE: PRELIMINARY ENGINEERING / RESPONSIBLE AGENCY: MANAGED BY FDOT								
DS	12,488		0	0	0	0	0	12,488
DSB2	442,365		0	0	0	0	0	442,365
PHASE: CONSTRUCTION / RESPONSIBLE AGENCY: MANAGED BY FDOT								
DS	235,052		0	0	0	0	0	235,052
DSB2	1,930,508	9,144	0	0	0	0	0	1,939,652
TOTAL 435265 1	2,620,413	9,144	0	0	0	0	0	2,629,557
TOTAL PROJECT:	2,620,413	9,144	0	0	0	0	0	2,629,557

FLORIDA DEPARTMENT OF TRANSPORTATION
OFFICE OF WORK PROGRAM
MPO ROLLFORWARD REPORT

HIGHWAYS

DATE RUN: 07/05/2023
TIME RUN: 10.29.03
MBRMPOTP

ITEM NUMBER:436970 1
DISTRICT:01
ROADWAY ID:03600000

PROJECT DESCRIPTION:CR 92 (SAN MARCO RD) FROM S BARFIELD DRIVE TO 400 FT E OF VINTAGE BAY
COUNTY:COLLIER
PROJECT LENGTH: 1.417MI

NON-SIS
TYPE OF WORK:SIDEWALK
LANES EXIST/IMPROVED/ADDED: 1/ 0/ 0

FUND CODE	LESS THAN 2024	2024	2025	2026	2027	2028	GREATER THAN 2028	ALL YEARS
PHASE: CONSTRUCTION / RESPONSIBLE AGENCY: MANAGED BY CITY OF MARCO ISLAND								
SU	788,817		0	0	0	0	0	788,817
PHASE: CONSTRUCTION / RESPONSIBLE AGENCY: MANAGED BY FDOT								
SU	130	657	0	0	0	0	0	787
TOTAL 436970 1	788,947	657	0	0	0	0	0	789,604
TOTAL PROJECT:	788,947	657	0	0	0	0	0	789,604

ITEM NUMBER:437067 1
DISTRICT:01
ROADWAY ID:03175000

PROJECT DESCRIPTION:I-75 (SR93) NORTH OF IMMOKALEE ROAD SOUTH OF LEE COUNTY LINE
COUNTY:COLLIER
PROJECT LENGTH: .855MI

SIS
TYPE OF WORK:LANDSCAPING
LANES EXIST/IMPROVED/ADDED: 6/ 0/ 0

FUND CODE	LESS THAN 2024	2024	2025	2026	2027	2028	GREATER THAN 2028	ALL YEARS
PHASE: CONSTRUCTION / RESPONSIBLE AGENCY: MANAGED BY FDOT								
DIH	0	1,000	0	0	0	0	0	1,000
DS	149,398	0	0	0	0	0	0	149,398
TOTAL 437067 1	149,398	1,000	0	0	0	0	0	150,398
TOTAL PROJECT:	149,398	1,000	0	0	0	0	0	150,398

ITEM NUMBER:437096 1
DISTRICT:01
ROADWAY ID:03600000

PROJECT DESCRIPTION:COPELAND AVE SIDEWALK FROM CHOKOLOSKEE BAY BRDG TO N OF BROADWAY AVE
COUNTY:COLLIER
PROJECT LENGTH: 1.277MI

NON-SIS
TYPE OF WORK:SIDEWALK
LANES EXIST/IMPROVED/ADDED: 2/ 2/ 0

FUND CODE	LESS THAN 2024	2024	2025	2026	2027	2028	GREATER THAN 2028	ALL YEARS
PHASE: PRELIMINARY ENGINEERING / RESPONSIBLE AGENCY: MANAGED BY FDOT								
ACSA	150,000	0	0	0	0	0	0	150,000
SA	4,872	128	0	0	0	0	0	5,000
SU	308,455	0	0	0	0	0	0	308,455
TALT	6,307	9,093	0	0	0	0	0	15,400
TALU	191,246	0	0	0	0	0	0	191,246
PHASE: CONSTRUCTION / RESPONSIBLE AGENCY: MANAGED BY FDOT								
ACSU	109,903	0	0	0	0	0	0	109,903
REPE	86,833	0	0	0	0	0	0	86,833
SU	485,948	0	0	0	0	0	0	485,948
TALU	868,720	12,416	0	0	0	0	0	881,136
TOTAL 437096 1	2,212,284	21,637	0	0	0	0	0	2,233,921

ITEM NUMBER:441975 1
DISTRICT:01
ROADWAY ID:03040000

PROJECT DESCRIPTION:SR 90 (US 41) AT OASIS VISITOR CENTER
COUNTY:COLLIER
PROJECT LENGTH: .809MI

NON-SIS
TYPE OF WORK:ADD TURN LANE(S)
LANES EXIST/IMPROVED/ADDED: 2/ 2/ 1

FUND CODE	LESS THAN 2024	2024	2025	2026	2027	2028	GREATER THAN 2028	ALL YEARS
PHASE: PRELIMINARY ENGINEERING / RESPONSIBLE AGENCY: MANAGED BY FDOT								
DDR	409,735	0	0	0	0	0	0	409,735
DIH	29,867	6,331	0	0	0	0	0	36,198

FLORIDA DEPARTMENT OF TRANSPORTATION
OFFICE OF WORK PROGRAM
MPO ROLLFORWARD REPORT

DATE RUN: 07/05/2023
TIME RUN: 10.29.03
MRMPOTP

HIGHWAYS

DS	89,987	0	0	0	0	0	0	89,987
PHASE: CONSTRUCTION / RESPONSIBLE AGENCY: MANAGED BY FDOT								
ACSU	572,553	0	0	0	0	0	0	572,553
DDR	420,669	0	0	0	0	0	0	420,669
DIH	21	0	0	0	0	0	0	21
DS	0	5,566	0	0	0	0	0	5,566
SU	2,316,646	14,024	0	0	0	0	0	2,330,670
TOTAL 441975 1	3,839,478	25,921	0	0	0	0	0	3,865,399
TOTAL PROJECT:	6,051,762	47,558	0	0	0	0	0	6,099,320

ITEM NUMBER:437926 1
DISTRICT:01
ROADWAY ID:03010000

PROJECT DESCRIPTION:SIGNAL TIMING US41 FROM SR951/COLLIER BLVD TO OLD US41
COUNTY:COLLIER
PROJECT LENGTH: 19.960MI

NON-SIS
TYPE OF WORK:TRAFFIC SIGNAL UPDATE
LANES EXIST/IMPROVED/ADDED: 6/ 0/ 0

FUND CODE	LESS THAN 2024	2024	2025	2026	2027	2028	GREATER THAN 2028	ALL YEARS
PHASE: CONSTRUCTION / RESPONSIBLE AGENCY: MANAGED BY FDOT								
SU	270,000	5,370	0	0	0	0	0	275,370
TOTAL 437926 1	270,000	5,370	0	0	0	0	0	275,370
TOTAL PROJECT:	270,000	5,370	0	0	0	0	0	275,370

ITEM NUMBER:438091 1
DISTRICT:01
ROADWAY ID:03633000

PROJECT DESCRIPTION:COUNTY BARN ROAD FROM RATTLESNAKE HAMMOCK TO SR 84(DAVIS BLVD)
COUNTY:COLLIER
PROJECT LENGTH: 2.045MI

NON-SIS
TYPE OF WORK:BIKE PATH/TRAIL
LANES EXIST/IMPROVED/ADDED: 0/ 0/ 0

FUND CODE	LESS THAN 2024	2024	2025	2026	2027	2028	GREATER THAN 2028	ALL YEARS
PHASE: PRELIMINARY ENGINEERING / RESPONSIBLE AGENCY: MANAGED BY FDOT								
LF	82,212	0	0	0	0	0	0	82,212
SU	175,549	451	0	0	0	0	0	176,000
PHASE: CONSTRUCTION / RESPONSIBLE AGENCY: MANAGED BY FDOT								
CARU	0	185,000	0	0	0	0	0	185,000
TOTAL 438091 1	257,761	185,451	0	0	0	0	0	443,212

ITEM NUMBER:438091 2
DISTRICT:01
ROADWAY ID:03633000

PROJECT DESCRIPTION:COUNTY BARN ROAD FROM RATTLESNAKE HAMMOCK TO SR 84(DAVIS BLVD)
COUNTY:COLLIER
PROJECT LENGTH: 2.045MI

NON-SIS
TYPE OF WORK:BIKE PATH/TRAIL
LANES EXIST/IMPROVED/ADDED: 1/ 0/ 0

FUND CODE	LESS THAN 2024	2024	2025	2026	2027	2028	GREATER THAN 2028	ALL YEARS
PHASE: CONSTRUCTION / RESPONSIBLE AGENCY: MANAGED BY COLLIER COUNTY								
ACSU	0	1,662,220	0	0	0	0	0	1,662,220
CARU	0	31,156	0	0	0	0	0	31,156
GFSU	0	1,000	0	0	0	0	0	1,000
TOTAL 438091 2	0	1,694,376	0	0	0	0	0	1,694,376
TOTAL PROJECT:	257,761	1,879,827	0	0	0	0	0	2,137,588

FLORIDA DEPARTMENT OF TRANSPORTATION
OFFICE OF WORK PROGRAM
MPO ROLLFORWARD REPORT

HIGHWAYS

DATE RUN: 07/05/2023
TIME RUN: 10.29.03
MBRMPOTP

ITEM NUMBER:438092 1
DISTRICT:01
ROADWAY ID:03000046

PROJECT DESCRIPTION:CR 901/VANDERBILT DR FROM VANDERBILT BEACH RD TO 109TH AVENUE N
COUNTY:COLLIER
PROJECT LENGTH: 1.214MI

NON-SIS
TYPE OF WORK:SIDEWALK
LANES EXIST/IMPROVED/ADDED: 2/ 0/ 0

FUND CODE	LESS THAN 2024	2024	2025	2026	2027	2028	GREATER THAN 2028	ALL YEARS
PHASE: PRELIMINARY ENGINEERING / RESPONSIBLE AGENCY: MANAGED BY FDOT								
LF	49,205		0	0	0	0	0	49,205
SU	150,248		752	0	0	0	0	151,000
PHASE: CONSTRUCTION / RESPONSIBLE AGENCY: MANAGED BY FDOT								
GFSU	0		96,348	0	0	0	0	96,348
TOTAL 438092 1	199,453		97,100	0	0	0	0	296,553

ITEM NUMBER:438092 2
DISTRICT:01
ROADWAY ID:03000046

PROJECT DESCRIPTION:CR 901/VANDERBILT DR FROM VANDERBILT BEACH RD TO 109TH AVENUE N
COUNTY:COLLIER
PROJECT LENGTH: 1.214MI

NON-SIS
TYPE OF WORK:SIDEWALK
LANES EXIST/IMPROVED/ADDED: 2/ 0/ 0

FUND CODE	LESS THAN 2024	2024	2025	2026	2027	2028	GREATER THAN 2028	ALL YEARS
PHASE: CONSTRUCTION / RESPONSIBLE AGENCY: MANAGED BY COLLIER COUNTY								
ACSU	609,220		0	0	0	0	0	609,220
GFSU	2,507		1,000	0	0	0	0	3,507
TOTAL 438092 2	611,727		1,000	0	0	0	0	612,727
TOTAL PROJECT:	811,180		98,100	0	0	0	0	909,280

ITEM NUMBER:438093 1
DISTRICT:01
ROADWAY ID:03000036

PROJECT DESCRIPTION:GREEN BLVD FROM SANTA BARBARA BLVD TO SUNSHINE BLVD
COUNTY:COLLIER
PROJECT LENGTH: 1.040MI

NON-SIS
TYPE OF WORK:BIKE LANE/SIDEWALK
LANES EXIST/IMPROVED/ADDED: 2/ 0/ 0

FUND CODE	LESS THAN 2024	2024	2025	2026	2027	2028	GREATER THAN 2028	ALL YEARS
PHASE: PRELIMINARY ENGINEERING / RESPONSIBLE AGENCY: MANAGED BY FDOT								
SU	224,935		1,065	0	0	0	0	226,000
PHASE: CONSTRUCTION / RESPONSIBLE AGENCY: MANAGED BY FDOT								
GFSU	0		100,000	0	0	0	0	100,000
TOTAL 438093 1	224,935		101,065	0	0	0	0	326,000

ITEM NUMBER:438093 2
DISTRICT:01
ROADWAY ID:03000036

PROJECT DESCRIPTION:GREEN BLVD FROM SANTA BARBARA BLVD TO SUNSHINE BLVD
COUNTY:COLLIER
PROJECT LENGTH: 1.040MI

NON-SIS
TYPE OF WORK:BIKE LANE/SIDEWALK
LANES EXIST/IMPROVED/ADDED: 2/ 0/ 0

FUND CODE	LESS THAN 2024	2024	2025	2026	2027	2028	GREATER THAN 2028	ALL YEARS
PHASE: CONSTRUCTION / RESPONSIBLE AGENCY: MANAGED BY COLLIER COUNTY								
ACSU	983,670		0	0	0	0	0	983,670
GFSU	0		1,000	0	0	0	0	1,000
TOTAL 438093 2	983,670		1,000	0	0	0	0	984,670
TOTAL PROJECT:	1,208,605		102,065	0	0	0	0	1,310,670

FLORIDA DEPARTMENT OF TRANSPORTATION
OFFICE OF WORK PROGRAM
MPO ROLLFORWARD REPORT

DATE RUN: 07/05/2023
TIME RUN: 10.29.03
MBRMPOTP

COLLIER MPO

HIGHWAYS

ITEM NUMBER:439555 1
DISTRICT:01
ROADWAY ID:03030000

PROJECT DESCRIPTION:SR 951 FROM JUDGE JOLLEY BRIDGE TO FIDDLERS CREEK PARKWAY
COUNTY:COLLIER
PROJECT LENGTH: 3.031MI

NON-SIS
TYPE OF WORK:RESURFACING
LANES EXIST/IMPROVED/ADDED: 4/ 4/ 0

FUND CODE	LESS THAN 2024	2024	2025	2026	2027	2028	GREATER THAN 2028	ALL YEARS
PHASE: PRELIMINARY ENGINEERING / RESPONSIBLE AGENCY: MANAGED BY FDOT								
DIH	27,414	0	0	0	0	0	0	27,414
DS	426,995	0	0	0	0	0	0	426,995
PHASE: CONSTRUCTION / RESPONSIBLE AGENCY: MANAGED BY FDOT								
ACSA	760,594	2,822	0	0	0	0	0	763,416
DDR	29,945	0	0	0	0	0	0	29,945
DS	57,111	0	0	0	0	0	0	57,111
EB	217,984	0	0	0	0	0	0	217,984
SA	4,042,612	0	0	0	0	0	0	4,042,612
PHASE: ENVIRONMENTAL / RESPONSIBLE AGENCY: MANAGED BY FDOT								
DDR	8,679	0	0	0	0	0	0	8,679
TOTAL 439555 1	5,571,334	2,822	0	0	0	0	0	5,574,156
TOTAL PROJECT:	5,571,334	2,822	0	0	0	0	0	5,574,156

ITEM NUMBER:440441 1
DISTRICT:01
ROADWAY ID:03590000

PROJECT DESCRIPTION:AIRPORT PULLING RD FROM VANDERBILT RD TO IMMOKALEE RD
COUNTY:COLLIER
PROJECT LENGTH: 1.970MI

NON-SIS
TYPE OF WORK:ADD THRU LANE(S)
LANES EXIST/IMPROVED/ADDED: 6/ 0/ 0

FUND CODE	LESS THAN 2024	2024	2025	2026	2027	2028	GREATER THAN 2028	ALL YEARS
PHASE: PRELIMINARY ENGINEERING / RESPONSIBLE AGENCY: MANAGED BY COLLIER COUNTY								
CIGP	1,500,000	0	0	0	0	0	0	1,500,000
LF	1,500,000	0	0	0	0	0	0	1,500,000
PHASE: CONSTRUCTION / RESPONSIBLE AGENCY: MANAGED BY COLLIER COUNTY								
CIGP	0	4,928,100	0	0	0	0	0	4,928,100
LF	0	4,928,100	0	0	0	0	0	4,928,100
TOTAL 440441 1	3,000,000	9,856,200	0	0	0	0	0	12,856,200
TOTAL PROJECT:	3,000,000	9,856,200	0	0	0	0	0	12,856,200

ITEM NUMBER:441480 1
DISTRICT:01
ROADWAY ID:

PROJECT DESCRIPTION:EDEN PARK ELEMENTARY
COUNTY:COLLIER
PROJECT LENGTH: .000

NON-SIS
TYPE OF WORK:SIDEWALK
LANES EXIST/IMPROVED/ADDED: 0/ 0/ 0

FUND CODE	LESS THAN 2024	2024	2025	2026	2027	2028	GREATER THAN 2028	ALL YEARS
PHASE: PRELIMINARY ENGINEERING / RESPONSIBLE AGENCY: MANAGED BY COLLIER COUNTY								
DS	54,738	0	0	0	0	0	0	54,738
SR2T	107	0	0	0	0	0	0	107
PHASE: PRELIMINARY ENGINEERING / RESPONSIBLE AGENCY: MANAGED BY FDOT								
SR2T	1,182	549	0	0	0	0	0	1,731
PHASE: CONSTRUCTION / RESPONSIBLE AGENCY: MANAGED BY COLLIER COUNTY								
SR2T	607,595	1,000	0	0	0	0	0	608,595
SU	800,000	0	0	0	0	0	0	800,000
TOTAL 441480 1	1,463,622	1,549	0	0	0	0	0	1,465,171

FLORIDA DEPARTMENT OF TRANSPORTATION
OFFICE OF WORK PROGRAM
MPO ROLLFORWARD REPORT
=====

DATE RUN: 07/05/2023
TIME RUN: 10.29.03
MBRMPOTP

HIGHWAYS
=====

ITEM NUMBER:441480 2	PROJECT DESCRIPTION:EDEN PARK ELEMENTARY						*NON-SIS*	
DISTRICT:01	COUNTY:COLLIER						TYPE OF WORK:SIDEWALK	
ROADWAY ID:	PROJECT LENGTH: .000						LANES EXIST/IMPROVED/ADDED: 0/ 0/ 0	
FUND CODE	LESS THAN 2024	2024	2025	2026	2027	2028	GREATER THAN 2028	ALL YEARS
PHASE: CONSTRUCTION / RESPONSIBLE AGENCY: MANAGED BY FDOT								
SR2T	0	54,738	0	0	0	0	0	54,738
TOTAL 441480 2	0	54,738	0	0	0	0	0	54,738
TOTAL PROJECT:	1,463,622	56,287	0	0	0	0	0	1,519,909

ITEM NUMBER:441846 2	PROJECT DESCRIPTION:111TH AVE NORTH FROM BLUEBILL AVE BRIDGE TO 7TH ST NORTH						*NON-SIS*	
DISTRICT:01	COUNTY:COLLIER						TYPE OF WORK:BIKE LANE/SIDEWALK	
ROADWAY ID:	PROJECT LENGTH: .000						LANES EXIST/IMPROVED/ADDED: 0/ 0/ 0	
FUND CODE	LESS THAN 2024	2024	2025	2026	2027	2028	GREATER THAN 2028	ALL YEARS
PHASE: CONSTRUCTION / RESPONSIBLE AGENCY: MANAGED BY FDOT								
ACSU	0	84,986	0	0	0	0	0	84,986
TOTAL 441846 2	0	84,986	0	0	0	0	0	84,986
TOTAL PROJECT:	0	84,986	0	0	0	0	0	84,986

ITEM NUMBER:441878 1	PROJECT DESCRIPTION:BALD EAGLE DRIVE FROM COLLIER BLVD TO OLD MARCO LN						*NON-SIS*	
DISTRICT:01	COUNTY:COLLIER						TYPE OF WORK:SIDEWALK	
ROADWAY ID:03510000	PROJECT LENGTH: .895MI						LANES EXIST/IMPROVED/ADDED: 2/ 2/ 0	
FUND CODE	LESS THAN 2024	2024	2025	2026	2027	2028	GREATER THAN 2028	ALL YEARS
PHASE: CONSTRUCTION / RESPONSIBLE AGENCY: MANAGED BY CITY OF MARCO ISLAND								
GFSU	237,026	0	0	0	0	0	0	237,026
SU	282,033	0	0	0	0	0	0	282,033
PHASE: CONSTRUCTION / RESPONSIBLE AGENCY: MANAGED BY FDOT								
SU	121	790	0	0	0	0	0	911
TOTAL 441878 1	519,180	790	0	0	0	0	0	519,970
TOTAL PROJECT:	519,180	790	0	0	0	0	0	519,970

ITEM NUMBER:441879 1	PROJECT DESCRIPTION:INLET DRIVE FROM ADDISON CT TO TRAVIDA TERRACE						*NON-SIS*	
DISTRICT:01	COUNTY:COLLIER						TYPE OF WORK:SIDEWALK	
ROADWAY ID:03000601	PROJECT LENGTH: .604MI						LANES EXIST/IMPROVED/ADDED: 2/ 0/ 0	
FUND CODE	LESS THAN 2024	2024	2025	2026	2027	2028	GREATER THAN 2028	ALL YEARS
PHASE: CONSTRUCTION / RESPONSIBLE AGENCY: MANAGED BY CITY OF MARCO ISLAND								
ACSA	280,332	0	0	0	0	0	0	280,332
SA	1,000	0	0	0	0	0	0	1,000
SU	145,538	0	0	0	0	0	0	145,538
TALU	97,435	0	0	0	0	0	0	97,435

FLORIDA DEPARTMENT OF TRANSPORTATION
OFFICE OF WORK PROGRAM
MPO ROLLFORWARD REPORT

DATE RUN: 07/05/2023
TIME RUN: 10.29.03
MRMPOTP

=====

PHASE: CONSTRUCTION / RESPONSIBLE AGENCY: MANAGED BY FDOT

SU	0	797	0	0	0	0	0	797
TOTAL 441879 1	524,305	797	0	0	0	0	0	525,102
TOTAL PROJECT:	524,305	797	0	0	0	0	0	525,102

ITEM NUMBER:442685 2 PROJECT DESCRIPTION:HURRICANE IAN ON STATE (03) SIGN REPAIR/REPLACEMENT *NON-SIS*
DISTRICT:01 COUNTY:COLLIER TYPE OF WORK:EMERGENCY OPERATIONS
ROADWAY ID: PROJECT LENGTH: .000 LANES EXIST/IMPROVED/ADDED: 0/ 0/ 0

FUND CODE	LESS THAN 2024	2024	2025	2026	2027	2028	GREATER THAN 2028	ALL YEARS
PHASE: CONSTRUCTION / RESPONSIBLE AGENCY: MANAGED BY FDOT								
D	0	10,000	0	0	0	0	0	10,000
DER	0	10,000	0	0	0	0	0	10,000
TOTAL 442685 2	0	20,000	0	0	0	0	0	20,000
TOTAL PROJECT:	0	20,000	0	0	0	0	0	20,000

ITEM NUMBER:442685 5 PROJECT DESCRIPTION:HURRICANE IAN INTERSTATE (03) SIGN REPAIR/REPLACEMENT *NON-SIS*
DISTRICT:01 COUNTY:COLLIER TYPE OF WORK:EMERGENCY OPERATIONS
ROADWAY ID: PROJECT LENGTH: .000 LANES EXIST/IMPROVED/ADDED: 0/ 0/ 0

FUND CODE	LESS THAN 2024	2024	2025	2026	2027	2028	GREATER THAN 2028	ALL YEARS
PHASE: CONSTRUCTION / RESPONSIBLE AGENCY: MANAGED BY FDOT								
ACER	8,820	0	0	0	0	0	0	8,820
DER	11,180	40,000	0	0	0	0	0	51,180
PHASE: MISCELLANEOUS / RESPONSIBLE AGENCY: MANAGED BY FDOT								
ACER	73,500	0	0	0	0	0	0	73,500
DER	0	10,000	0	0	0	0	0	10,000
TOTAL 442685 5	93,500	50,000	0	0	0	0	0	143,500
TOTAL PROJECT:	93,500	50,000	0	0	0	0	0	143,500

ITEM NUMBER:444008 3 PROJECT DESCRIPTION:I-75 (SR 93) (E OF BRDG NOS. 030243/030244 - TOLL) W/O MP 33.989-46.0 *SIS*
DISTRICT:01 COUNTY:COLLIER TYPE OF WORK:RESURFACING
ROADWAY ID:03175000 PROJECT LENGTH: 24.138MI LANES EXIST/IMPROVED/ADDED: 4/ 4/ 0

FUND CODE	LESS THAN 2024	2024	2025	2026	2027	2028	GREATER THAN 2028	ALL YEARS
PHASE: PRELIMINARY ENGINEERING / RESPONSIBLE AGENCY: MANAGED BY FDOT								
DDR	3,644	0	0	0	0	0	0	3,644
PHASE: CONSTRUCTION / RESPONSIBLE AGENCY: MANAGED BY FDOT								
DS	51,207	0	0	0	0	0	0	51,207
DSB2	23,533,228	1,298,500	0	0	0	0	0	24,831,728
PKYI	1,373	0	0	0	0	0	0	1,373
TOTAL 444008 3	23,589,452	1,298,500	0	0	0	0	0	24,887,952
TOTAL PROJECT:	23,589,452	1,298,500	0	0	0	0	0	24,887,952

FLORIDA DEPARTMENT OF TRANSPORTATION
OFFICE OF WORK PROGRAM
MPO ROLLFORWARD REPORT

DATE RUN: 07/05/2023
TIME RUN: 10.29.03
MBRMPOTF

COLLIER MPO

=====

ITEM NUMBER:445296 2
DISTRICT:01
ROADWAY ID:03175000

PROJECT DESCRIPTION:I-75 AT PINE RIDGE ROAD
COUNTY:COLLIER
PROJECT LENGTH: .046MI

SIS
TYPE OF WORK:INTERCHANGE IMPROVEMENT
LANES EXIST/IMPROVED/ADDED: 6/ 0/ 0

FUND CODE	LESS THAN 2024	2024	2025	2026	2027	2028	GREATER THAN 2028	ALL YEARS
PHASE: CONSTRUCTION / RESPONSIBLE AGENCY: RESPONSIBLE AGENCY NOT AVAILABLE								
DI	0	5,450,000	0	0	0	0	0	5,450,000
TOTAL 445296 2	0	5,450,000	0	0	0	0	0	5,450,000
TOTAL PROJECT:	0	5,450,000	0	0	0	0	0	5,450,000

ITEM NUMBER:446252 1
DISTRICT:01
ROADWAY ID:

PROJECT DESCRIPTION:SCHOOL FLASHER COLLIER COUNTY ITS
COUNTY:COLLIER
PROJECT LENGTH: .000

NON-SIS
TYPE OF WORK:ITS SURVEILLANCE SYSTEM
LANES EXIST/IMPROVED/ADDED: 0/ 0/ 0

FUND CODE	LESS THAN 2024	2024	2025	2026	2027	2028	GREATER THAN 2028	ALL YEARS
PHASE: CONSTRUCTION / RESPONSIBLE AGENCY: MANAGED BY COLLIER COUNTY								
CARU	0	457,500	0	0	0	0	0	457,500
TOTAL 446252 1	0	457,500	0	0	0	0	0	457,500
TOTAL PROJECT:	0	457,500	0	0	0	0	0	457,500

ITEM NUMBER:446320 1
DISTRICT:01
ROADWAY ID:03175000

PROJECT DESCRIPTION:I-75 (SR 93) FROM TOLL BOOTH TO COLLIER BLVD
COUNTY:COLLIER
PROJECT LENGTH: 1.585MI

SIS
TYPE OF WORK:RESURFACING
LANES EXIST/IMPROVED/ADDED: 3/ 3/ 0

FUND CODE	LESS THAN 2024	2024	2025	2026	2027	2028	GREATER THAN 2028	ALL YEARS
PHASE: PRELIMINARY ENGINEERING / RESPONSIBLE AGENCY: MANAGED BY FDOT								
ACNP	78,362	0	0	0	0	0	0	78,362
DDR	764	0	0	0	0	0	0	764
DIH	17,995	3,458	0	0	0	0	0	21,453
DS	7,452	0	0	0	0	0	0	7,452
NHPP	677,797	0	0	0	0	0	0	677,797
PKYI	2,219	0	0	0	0	0	0	2,219
PHASE: CONSTRUCTION / RESPONSIBLE AGENCY: MANAGED BY FDOT								
ACNP	4,612,528	45,608	0	0	0	0	0	4,658,136
ACSA	10,933	0	0	0	0	0	0	10,933
DDR	48,532	0	0	0	0	0	0	48,532
DS	12,254	0	0	0	0	0	0	12,254
NHPP	23,701	0	0	0	0	0	0	23,701
TOTAL 446320 1	5,492,537	49,066	0	0	0	0	0	5,541,603
TOTAL PROJECT:	5,492,537	49,066	0	0	0	0	0	5,541,603

FLORIDA DEPARTMENT OF TRANSPORTATION
OFFICE OF WORK PROGRAM
MPO ROLLFORWARD REPORT

DATE RUN: 07/05/2023
TIME RUN: 10.29.03
MBRMPOTP

=====

ITEM NUMBER:446550 1
DISTRICT:01
ROADWAY ID:03000000

PROJECT DESCRIPTION:SHADOWLAWN ELEMENTARY - SRTS
COUNTY:COLLIER
PROJECT LENGTH: .510MI

TYPE OF WORK:SIDEWALK
LANES EXIST/IMPROVED/ADDED: 0/ 0/ 0

NON-SIS

FUND CODE	LESS THAN 2024	2024	2025	2026	2027	2028	GREATER THAN 2028	ALL YEARS
PHASE: PRELIMINARY ENGINEERING / RESPONSIBLE AGENCY: MANAGED BY FDOT								
SR2T	0	90,943	0	0	0	0	0	90,943
TOTAL 446550 1	0	90,943	0	0	0	0	0	90,943
TOTAL PROJECT:	0	90,943	0	0	0	0	0	90,943

ITEM NUMBER:448125 1
DISTRICT:01
ROADWAY ID:03000059

PROJECT DESCRIPTION:IMMOKALEE CITY SIDEWALKS - VARIOUS LOCATIONS
COUNTY:COLLIER
PROJECT LENGTH: .501MI

TYPE OF WORK:SIDEWALK
LANES EXIST/IMPROVED/ADDED: 2/ 0/ 0

NON-SIS

FUND CODE	LESS THAN 2024	2024	2025	2026	2027	2028	GREATER THAN 2028	ALL YEARS
PHASE: PRELIMINARY ENGINEERING / RESPONSIBLE AGENCY: MANAGED BY FDOT								
GFSU	0	5,000	0	0	0	0	0	5,000
PHASE: CONSTRUCTION / RESPONSIBLE AGENCY: MANAGED BY COLLIER COUNTY								
SU	0	719,046	0	0	0	0	0	719,046
TOTAL 448125 1	0	724,046	0	0	0	0	0	724,046

ITEM NUMBER:448125 2
DISTRICT:01
ROADWAY ID:

PROJECT DESCRIPTION:IMMOKALEE CITY SIDEWALKS - VARIOUS LOCATIONS
COUNTY:COLLIER
PROJECT LENGTH: .000

TYPE OF WORK:SIDEWALK
LANES EXIST/IMPROVED/ADDED: 0/ 0/ 0

NON-SIS

FUND CODE	LESS THAN 2024	2024	2025	2026	2027	2028	GREATER THAN 2028	ALL YEARS
PHASE: PRELIMINARY ENGINEERING / RESPONSIBLE AGENCY: MANAGED BY FDOT								
SU	155,871	226	0	0	0	0	0	156,097
TOTAL 448125 2	155,871	226	0	0	0	0	0	156,097
TOTAL PROJECT:	155,871	724,272	0	0	0	0	0	880,143

ITEM NUMBER:448126 1
DISTRICT:01
ROADWAY ID:

PROJECT DESCRIPTION:GOODLETTE-FRANK RD SIDEWALKS - VARIOUS LOCATIONS
COUNTY:COLLIER
PROJECT LENGTH: .000

TYPE OF WORK:SIDEWALK
LANES EXIST/IMPROVED/ADDED: 0/ 0/ 0

NON-SIS

FUND CODE	LESS THAN 2024	2024	2025	2026	2027	2028	GREATER THAN 2028	ALL YEARS
PHASE: PRELIMINARY ENGINEERING / RESPONSIBLE AGENCY: MANAGED BY FDOT								
TALU	0	116,350	0	0	0	0	0	116,350
TOTAL 448126 1	0	116,350	0	0	0	0	0	116,350
TOTAL PROJECT:	0	116,350	0	0	0	0	0	116,350

FLORIDA DEPARTMENT OF TRANSPORTATION
OFFICE OF WORK PROGRAM
MPO ROLLFORWARD REPORT

HIGHWAYS

DATE RUN: 07/05/2023
TIME RUN: 10.29.03
MBRMPOTP

ITEM NUMBER:448127 1
DISTRICT:01
ROADWAY ID:03000039

PROJECT DESCRIPTION:COLLIER ALTERNATE - MULTIPLE SEGMENTS
COUNTY:COLLIER
PROJECT LENGTH: 1.667MI

NON-SIS
TYPE OF WORK:BIKE LANE/SIDEWALK
LANES EXIST/IMPROVED/ADDED: 2/ 2/ 0

FUND CODE	LESS THAN 2024	2024	2025	2026	2027	2028	GREATER THAN 2028	ALL YEARS
PHASE: PRELIMINARY ENGINEERING / RESPONSIBLE AGENCY: MANAGED BY CITY OF MARCO ISLAND								
GFSU	0	3,659	0	0	0	0	0	3,659
LF	125,000	0	0	0	0	0	0	125,000
PHASE: CONSTRUCTION / RESPONSIBLE AGENCY: MANAGED BY CITY OF MARCO ISLAND								
SU	0	1,043,099	0	0	0	0	0	1,043,099
TOTAL 448127 1	125,000	1,046,758	0	0	0	0	0	1,171,758
TOTAL PROJECT:	125,000	1,046,758	0	0	0	0	0	1,171,758

ITEM NUMBER:448128 1
DISTRICT:01
ROADWAY ID:

PROJECT DESCRIPTION:PINE ST SIDEWALKS FROM BECCA AVE TO US 41
COUNTY:COLLIER
PROJECT LENGTH: .000

NON-SIS
TYPE OF WORK:SIDEWALK
LANES EXIST/IMPROVED/ADDED: 0/ 0/ 0

FUND CODE	LESS THAN 2024	2024	2025	2026	2027	2028	GREATER THAN 2028	ALL YEARS
PHASE: PRELIMINARY ENGINEERING / RESPONSIBLE AGENCY: MANAGED BY FDOT								
ACSU	0	58,719	0	0	0	0	0	58,719
TOTAL 448128 1	0	58,719	0	0	0	0	0	58,719
TOTAL PROJECT:	0	58,719	0	0	0	0	0	58,719

ITEM NUMBER:448797 1
DISTRICT:01
ROADWAY ID:03175037

PROJECT DESCRIPTION:WRONG WAY DRIVING GOLDEN GATE PKWY & IMMOKALEE RD I-75 NB & SB
COUNTY:COLLIER
PROJECT LENGTH: 1.133MI

SIS
TYPE OF WORK:TRAFFIC CONTROL DEVICES/SYSTEM
LANES EXIST/IMPROVED/ADDED: 3/ 3/ 0

FUND CODE	LESS THAN 2024	2024	2025	2026	2027	2028	GREATER THAN 2028	ALL YEARS
PHASE: CONSTRUCTION / RESPONSIBLE AGENCY: MANAGED BY FDOT								
DDR	0	2,000	0	0	0	0	0	2,000
DIH	50	950	0	0	0	0	0	1,000
DS	444,002	0	0	0	0	0	0	444,002
TOTAL 448797 1	444,052	2,950	0	0	0	0	0	447,002
TOTAL PROJECT:	444,052	2,950	0	0	0	0	0	447,002

ITEM NUMBER:450524 1
DISTRICT:01
ROADWAY ID:03010000

PROJECT DESCRIPTION:SR 45 (US 41) FROM LEE COUNTY LINE TO VANDERBILT BEACH RD
COUNTY:COLLIER
PROJECT LENGTH: 4.553MI

NON-SIS
TYPE OF WORK:LANDSCAPING
LANES EXIST/IMPROVED/ADDED: 6/ 6/ 0

FUND CODE	LESS THAN 2024	2024	2025	2026	2027	2028	GREATER THAN 2028	ALL YEARS
PHASE: PRELIMINARY ENGINEERING / RESPONSIBLE AGENCY: MANAGED BY FDOT								
DDR	525	0	0	0	0	0	0	525
TOTAL 450524 1	525	0	0	0	0	0	0	525
TOTAL PROJECT:	525	0	0	0	0	0	0	525

FLORIDA DEPARTMENT OF TRANSPORTATION
OFFICE OF WORK PROGRAM
MPO ROLLFORWARD REPORT

DATE RUN: 07/05/2023
TIME RUN: 10.29.03
MBRMPOTP

HIGHWAYS

ITEM NUMBER:450526 1		PROJECT DESCRIPTION:SR 84 FROM SANTA BARBARA BLVD TO FIRANO DRIVE					*NON-SIS*	
DISTRICT:01		COUNTY:COLLIER					TYPE OF WORK:LANDSCAPING	
ROADWAY ID:03001000		PROJECT LENGTH: .382MI					LANES EXIST/IMPROVED/ADDED: 3/ 3/ 0	
FUND CODE	LESS THAN 2024	2024	2025	2026	2027	2028	GREATER THAN 2028	ALL YEARS
PHASE: PRELIMINARY ENGINEERING / RESPONSIBLE AGENCY: MANAGED BY FDOT								
DDR	525	0	0	0	0	0	0	525
TOTAL 450526 1	525	0	0	0	0	0	0	525
TOTAL PROJECT:	525	0	0	0	0	0	0	525

ITEM NUMBER:452524 1		PROJECT DESCRIPTION:HURRICANE IAN PERMANENT LIGHTING REPAIR					*SIS*	
DISTRICT:01		COUNTY:COLLIER					TYPE OF WORK:EMERGENCY OPERATIONS	
ROADWAY ID:03010000		PROJECT LENGTH: 25.574MI					LANES EXIST/IMPROVED/ADDED: 4/ 4/ 0	
FUND CODE	LESS THAN 2024	2024	2025	2026	2027	2028	GREATER THAN 2028	ALL YEARS
PHASE: PRELIMINARY ENGINEERING / RESPONSIBLE AGENCY: MANAGED BY FDOT								
ACER	17,471	0	0	0	0	0	0	17,471
DER	0	10,000	0	0	0	0	0	10,000
PHASE: CONSTRUCTION / RESPONSIBLE AGENCY: MANAGED BY FDOT								
ACER	0	110,000	0	0	0	0	0	110,000
DER	0	35,000	0	0	0	0	0	35,000
TOTAL 452524 1	17,471	155,000	0	0	0	0	0	172,471
TOTAL PROJECT:	17,471	155,000	0	0	0	0	0	172,471
TOTAL DIST: 01	249,214,084	77,074,986	1,772,956	1,478,897	36,632,570	0	0	366,173,493
TOTAL HIGHWAYS	249,214,084	77,074,986	1,772,956	1,478,897	36,632,570	0	0	366,173,493

FLORIDA DEPARTMENT OF TRANSPORTATION
OFFICE OF WORK PROGRAM
MPO ROLLFORWARD REPORT
=====

DATE RUN: 07/05/2023
TIME RUN: 10.29.03
MBRMPOTP

MAINTENANCE
=====

ITEM NUMBER:450524 1
DISTRICT:01
ROADWAY ID:03010000

PROJECT DESCRIPTION:SR 45 (US 41) FROM LEE COUNTY LINE TO VANDERBILT BEACH RD
COUNTY:COLLIER
PROJECT LENGTH: 4.553MI

NON-SIS
TYPE OF WORK:LANDSCAPING
LANES EXIST/IMPROVED/ADDED: 6/ 6/ 0

FUND CODE	LESS THAN 2024	2024	2025	2026	2027	2028	GREATER THAN 2028	ALL YEARS
PHASE: BRDG/RDWY/CONTRACT MAINT / RESPONSIBLE AGENCY: RESPONSIBLE AGENCY NOT AVAILABLE								
D	0	100,000	0	0	0	0	0	100,000
LF	0	382,277	0	0	0	0	0	382,277
TOTAL 450524 1	0	482,277	0	0	0	0	0	482,277
TOTAL PROJECT:	0	482,277	0	0	0	0	0	482,277

ITEM NUMBER:450526 1
DISTRICT:01
ROADWAY ID:03001000

PROJECT DESCRIPTION:SR 84 FROM SANTA BARBARA BLVD TO FIRANO DRIVE
COUNTY:COLLIER
PROJECT LENGTH: .382MI

NON-SIS
TYPE OF WORK:LANDSCAPING
LANES EXIST/IMPROVED/ADDED: 3/ 3/ 0

FUND CODE	LESS THAN 2024	2024	2025	2026	2027	2028	GREATER THAN 2028	ALL YEARS
PHASE: BRDG/RDWY/CONTRACT MAINT / RESPONSIBLE AGENCY: RESPONSIBLE AGENCY NOT AVAILABLE								
D	0	100,000	0	0	0	0	0	100,000
LF	0	252,650	0	0	0	0	0	252,650
TOTAL 450526 1	0	352,650	0	0	0	0	0	352,650
TOTAL PROJECT:	0	352,650	0	0	0	0	0	352,650
TOTAL DIST: 01	0	834,927	0	0	0	0	0	834,927
TOTAL MAINTENANCE	0	834,927	0	0	0	0	0	834,927

FLORIDA DEPARTMENT OF TRANSPORTATION
OFFICE OF WORK PROGRAM
MPO ROLLFORWARD REPORT
=====

DATE RUN: 07/05/2023
TIME RUN: 10.29.03
MBRMPOTP

AVIATION
=====

ITEM NUMBER: 446353 1
DISTRICT: 01
ROADWAY ID:

PROJECT DESCRIPTION: NAPLES MUNICIPAL AIRPORT SOUTH QUADRANT BOX AND T-HANGARS
COUNTY: COLLIER
PROJECT LENGTH: .000

NON-SIS
TYPE OF WORK: AVIATION REVENUE/OPERATIONAL
LANES EXIST/IMPROVED/ADDED: 0/ 0/ 0

FUND CODE	LESS THAN 2024	2024	2025	2026	2027	2028	GREATER THAN 2028	ALL YEARS
PHASE: CAPITAL / RESPONSIBLE AGENCY: RESPONSIBLE AGENCY NOT AVAILABLE								
LF	0	7,500,000	0	0	0	0	0	7,500,000
LFR	0	7,500,000	0	0	0	0	0	7,500,000
PHASE: ADMINISTRATION / RESPONSIBLE AGENCY: RESPONSIBLE AGENCY NOT AVAILABLE								
DDR	0	0	0	0	2,500,000	0	0	2,500,000
DFTO	0	0	0	2,500,000	0	2,500,000	0	5,000,000
TOTAL 446353 1	0	15,000,000	0	2,500,000	2,500,000	2,500,000	0	22,500,000
TOTAL PROJECT:	0	15,000,000	0	2,500,000	2,500,000	2,500,000	0	22,500,000
TOTAL DIST: 01	0	15,000,000	0	2,500,000	2,500,000	2,500,000	0	22,500,000
TOTAL AVIATION	0	15,000,000	0	2,500,000	2,500,000	2,500,000	0	22,500,000

FLORIDA DEPARTMENT OF TRANSPORTATION
OFFICE OF WORK PROGRAM
MPO ROLLFORWARD REPORT

DATE RUN: 07/05/2023
TIME RUN: 10.29.03
MBRMPOTP

TRANSIT
=====

ITEM NUMBER:451147 1		PROJECT DESCRIPTION:5310 CAPITAL - BONITA SPRINGS UZA - COLLIER COUNTY BOCC					*NON-SIS*	
DISTRICT:01		COUNTY:COLLIER					TYPE OF WORK:CAPITAL FOR FIXED ROUTE	
ROADWAY ID:		PROJECT LENGTH: .000					LANES EXIST/IMPROVED/ADDED: 0/ 0/ 0	
FUND	LESS						GREATER	
CODE	THAN	2024	2025	2026	2027	2028	THAN	ALL
	2024						2028	YEARS
<hr/>								
PHASE: CAPITAL / RESPONSIBLE AGENCY: MANAGED BY COLLIER COUNTY								
DPTD	0	34,381	0	0	0	0	0	34,381
DU	0	275,052	0	0	0	0	0	275,052
LF	0	34,382	0	0	0	0	0	34,382
TOTAL 451147 1	0	343,815	0	0	0	0	0	343,815
TOTAL PROJECT:	0	343,815	0	0	0	0	0	343,815

ITEM NUMBER:451893 1		PROJECT DESCRIPTION:PROGRAM 18 - SECTION 5311 CAPITAL AWARD COLLIER COUNTY BUS					*NON-SIS*		
DISTRICT:01		COUNTY:COLLIER					TYPE OF WORK:CAPITAL FOR FIXED ROUTE		
ROADWAY ID:		PROJECT LENGTH: .000					LANES EXIST/IMPROVED/ADDED: 0/ 0/ 0		
FUND CODE		LESS THAN 2024	2024	2025	2026	2027	2028	GREATER THAN 2028	ALL YEARS
PHASE: CAPITAL / RESPONSIBLE AGENCY: MANAGED BY COLLIER COUNTY									
DU		0	557,117	0	0	0	0	0	557,117
LF		0	139,279	0	0	0	0	0	139,279
TOTAL 451893 1		0	696,396	0	0	0	0	0	696,396

ITEM NUMBER:451893 2		PROJECT DESCRIPTION: SECTION 5311 CAPITAL AWARD COLLIER COUNTY					*NON-SIS*		
DISTRICT:01		COUNTY:COLLIER					TYPE OF WORK:CAPITAL FOR FIXED ROUTE		
ROADWAY ID:		PROJECT LENGTH: .000					LANES EXIST/IMPROVED/ADDED: 0/ 0/ 0		
FUND CODE		LESS THAN 2024	2024	2025	2026	2027	2028	GREATER THAN 2028	ALL YEARS
PHASE: CAPITAL / RESPONSIBLE AGENCY: MANAGED BY COLLIER COUNTY									
DU		0	42,639	0	0	0	0	0	42,639
LF		0	10,660	0	0	0	0	0	10,660
TOTAL 451893 2		0	53,299	0	0	0	0	0	53,299
TOTAL PROJECT:		0	749,695	0	0	0	0	0	749,695

ITEM NUMBER:452478 2		PROJECT DESCRIPTION:5310 DISTRICT CAPITAL - BONITA SPRINGS UZA - COLLIER COUNTY BOCC					*NON-SIS*		
DISTRICT:01		COUNTY:COLLIER					TYPE OF WORK:CAPITAL FOR FIXED ROUTE		
ROADWAY ID:		PROJECT LENGTH: .000					LANES EXIST/IMPROVED/ADDED: 0/ 0/ 0		
FUND CODE		LESS THAN 2024	2024	2025	2026	2027	2028	GREATER THAN 2028	ALL YEARS
PHASE: CAPITAL / RESPONSIBLE AGENCY: MANAGED BY COLLIER COUNTY									
LF		0	119	0	0	0	0	0	119
TOTAL 452478 2		0	119	0	0	0	0	0	119
TOTAL PROJECT:		0	119	0	0	0	0	0	119
TOTAL DIST: 01		0	1,093,629	0	0	0	0	0	1,093,629
TOTAL TRANSIT		0	1,093,629	0	0	0	0	0	1,093,629

FLORIDA DEPARTMENT OF TRANSPORTATION
OFFICE OF WORK PROGRAM
MPO ROLLFORWARD REPORT

DATE RUN: 07/05/2023
TIME RUN: 10.29.03
MBRMPOTP

MISCELLANEOUS

ITEM NUMBER:412918 3 PROJECT DESCRIPTION:COLLIER COUNTY ASSET MAINTENACE *NON-SIS*
DISTRICT:01 COUNTY:COLLIER
ROADWAY ID: PROJECT LENGTH: .000 TYPE OF WORK:ROUTINE MAINTENANCE
LANES EXIST/IMPROVED/ADDED: 0/ 0/ 0

FUND CODE	LESS THAN 2024	2024	2025	2026	2027	2028	GREATER THAN 2028	ALL YEARS
PHASE: CONSTRUCTION / RESPONSIBLE AGENCY: MANAGED BY FDOT								
DDR	20,421		0	0	0	0	0	20,421
DIH	0	1,000	0	0	0	0	0	1,000
TOTAL 412918 3	20,421	1,000	0	0	0	0	0	21,421
TOTAL PROJECT:	20,421	1,000	0	0	0	0	0	21,421

ITEM NUMBER:451803 1 PROJECT DESCRIPTION:HURRICANE IAN DISASTER RECOVERY - COLLIER COUNTY *NON-SIS*
DISTRICT:01 COUNTY:COLLIER
ROADWAY ID: PROJECT LENGTH: .000 TYPE OF WORK:EMERGENCY OPERATIONS
LANES EXIST/IMPROVED/ADDED: 0/ 0/ 0

FUND CODE	LESS THAN 2024	2024	2025	2026	2027	2028	GREATER THAN 2028	ALL YEARS
PHASE: CONSTRUCTION / RESPONSIBLE AGENCY: MANAGED BY FDOT								
ACER	6,986	1,501	0	0	0	0	0	8,487
D	452,775	488,095	0	0	0	0	0	940,870
DER	125,000	75,000	0	0	0	0	0	200,000
PHASE: MISCELLANEOUS / RESPONSIBLE AGENCY: MANAGED BY FDOT								
ACER	58,220	0	0	0	0	0	0	58,220
D	435,347	1,202	0	0	0	0	0	436,549
DER	12,500	39,500	0	0	0	0	0	52,000
FEMA	731,113	38,498	0	0	0	0	0	769,611
TOTAL 451803 1	1,821,941	643,796	0	0	0	0	0	2,465,737
TOTAL PROJECT:	1,821,941	643,796	0	0	0	0	0	2,465,737

ITEM NUMBER:451924 1 PROJECT DESCRIPTION:HURRICANE IAN PERMANENT SIGNAL REPAIR *NON-SIS*
DISTRICT:01 COUNTY:COLLIER
ROADWAY ID: PROJECT LENGTH: .000 TYPE OF WORK:EMERGENCY OPERATIONS
LANES EXIST/IMPROVED/ADDED: 0/ 0/ 0

FUND CODE	LESS THAN 2024	2024	2025	2026	2027	2028	GREATER THAN 2028	ALL YEARS
PHASE: CONSTRUCTION / RESPONSIBLE AGENCY: MANAGED BY FDOT								
ACER	0	1,000	0	0	0	0	0	1,000
D	11,000	0	0	0	0	0	0	11,000
DER	11,000	1,000	0	0	0	0	0	12,000
TOTAL 451924 1	22,000	2,000	0	0	0	0	0	24,000
TOTAL PROJECT:	22,000	2,000	0	0	0	0	0	24,000
TOTAL DIST: 01	1,864,362	646,796	0	0	0	0	0	2,511,158
TOTAL MISCELLANEOUS	1,864,362	646,796	0	0	0	0	0	2,511,158
GRAND TOTAL	251,078,446	94,650,338	1,772,956	3,978,897	39,132,570	2,500,000	0	393,113,207

MPO RESOLUTION #2023-08
A RESOLUTION OF THE COLLIER METROPOLITAN
PLANNING ORGANIZATION APPROVING AN
AMENDMENT TO THE FY 2023/24- 2027/28
TRANSPORTATION IMPROVEMENT PROGRAM (TIP)

WHEREAS, State and federal statutes, rules and regulations require that each designated Metropolitan Planning Organization develop and adopt a Transportation Improvement Program (“TIP”) and set forth the procedures for doing so; and

WHEREAS, the Collier Metropolitan Planning Organization’s (the “MPO”) TIP may require amending as authorized and required by 23 C.F.R. Part 450 Sections 326, 328, 330, 332 and 334, and by F.S. § 339.175(6), (8) and (13); and

WHEREAS, the Florida Department of Transportation (“FDOT”) requested that the Collier MPO amend the FY 2023/24- 2027/28 TIP to add to Federal Project Number (“FPN”) 448127-1 Collier Alternate – Multiple Segments, \$3,659 for Preliminary Engineering and \$1,503,659 for Construction in FY24, as shown in the attached Exhibit; and

WHEREAS, FDOT has submitted an email to the MPO stating that the proposed TIP amendment is necessary to include in the MPO’s TIP for consistency and transparency purposes to reflect added funding on this project, as shown in the attached Exhibit; and

WHEREAS, the MPO announced the TIP Amendment on its website, distributed it via e-mail to various list-serves, and followed all steps of its Public Participation Plan through the expiration of the public comment period, which terminated with the MPO’s Board meeting on September 8, 2023; and

WHEREAS, the MPO has reviewed the proposed TIP Amendment and determined that it is consistent with the MPO’s adopted plans and policies; and

WHEREAS, in accordance with all required State and federal procedures, rules and regulations, including but not limited to the FDOT’s MPO Administrative Manual, the TIP Amendment must be accompanied by an endorsement indicating official MPO approval.


THEREFORE, BE IT RESOLVED by the Collier Metropolitan Planning Organization that:

1. The FY 2023/24 - 2027/28 Transportation Improvement Program Amendment set forth in the attached Exhibit is hereby adopted.
2. The Collier Metropolitan Planning Organization's Chairman is hereby authorized to execute this Resolution certifying the MPO Board's approval of the Amendment to the FY 2023/24-2027/28 Transportation Improvement Program for transmittal to FDOT and the Federal Highway Administration.

This Resolution PASSED and duly adopted by the Collier Metropolitan Planning

Organization Board after majority vote on this 8th day of September 2023.

Attest: COLLIER METROPOLITAN PLANNING ORGANIZATION

By: 
Anne McLaughlin
MPO Executive Director

By: 
Councilor Greg Folley
MPO Chair

Approved as to form and legality:

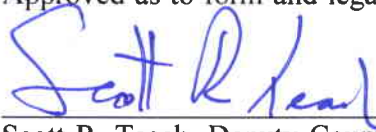

Scott R. Teach, Deputy County Attorney

Exhibit to Resolution No. 2023-08

EXHIBIT

KingstonSean

From: Peters, Victoria <Victoria.Peters@dot.state.fl.us>
Sent: Wednesday, July 26, 2023 8:56 AM
To: McLaughlinAnne; KingstonSean; SieglerDusty
Cc: Gaither, Wayne; Strickland, Denise
Subject: FM 448127-1 TIP Amendment

EXTERNAL EMAIL: This email is from an external source. Confirm this is a trusted sender and use extreme caution when opening attachments or clicking links.

Good Morning Anne! You will need to process a **TIP Amendment** for FM 4481271 into your FY24-FY28 TIP for consistency and transparency purposes to reflect the recently added funding on this project.

A STIP/TIP is not needed because the recent fund increase on this project does not trigger one of the STIP/TIP thresholds 20% AND \$2 Million dollar increase.

Thank you so much for your patience with my response!!

Be well,

Victoria

Federal Aid Management (Sean McAuliffe - Manager)

STIP Project Detail and Summaries Online Report

** Repayment Phases are not included in the Totals **

Selection Criteria	
Current STIP	Detail
Financial Project: 448127 1	Related Items Shown
All Funds	As Of: 7/26/2023

HIGHWAYS								
Item Number: 448127 1		Project Description: COLLIER ALTERNATE - MULTIPLE SEGMENTS						
District: 01	County: COLLIER	Type of Work: BIKE LANE/SIDEWALK				Project Length: 1.667MI		
		Fiscal Year						
Phase / Responsible Agency		<2023	2023	2024	2025	2026	>2026	All Years
PRELIMINARY ENGINEERING / MANAGED BY CITY OF MARCO ISLAND								
Fund Code:	GFSU-GF STPBG >200 (URBAN)			3,659				3,659
	LF-LOCAL FUNDS	125,000						125,000
Phase: PRELIMINARY ENGINEERING Totals		125,000		3,659				128,659
CONSTRUCTION / MANAGED BY CITY OF MARCO ISLAND								
Fund Code:	ACSU-ADVANCE CONSTRUCTION (SU)			207,306				207,306
	CARU-CARB FOR URB. AREA > THAN 200K			660,447				660,447
	GFSU-GF STPBG >200 (URBAN)			408,070				408,070
	SU-STP, URBAN AREAS > 200K			1,043,099				1,043,099
	TALU-TRANSPORTATION ALTS->200K			224,177				224,177
Phase: CONSTRUCTION Totals				2,543,099				2,543,099
Item: 448127 1 Totals		125,000		2,546,758				2,671,758
Project Totals		125,000		2,546,758				2,671,758
Grand Total		125,000		2,546,758				2,671,758

This site is maintained by the Office of Work Program and Budget, located at 605 Suwannee Street, MS 21, Tallahassee, Florida 32399.

For additional information please e-mail questions or comments to:
Federal Aid Management

Sean McAuliffe: Sean.McAuliffe@dot.state.fl.us Or call 850-414-4564

[Reload STIP Selection Page](#)

Office Home: [Office of Work Program](#)
[Employee Portal](#)

From: [McLaughlinAnne](#)
To: [Peters, Victoria](#)
Cc: [JMartin@cityofmarcoisland.com](#); [Alan Musico](#)
Bcc: [McLaughlinAnne](#)
Subject: FW: FPN 4481271, Collier Blvd Alt Bike Lanes
Date: Friday, June 16, 2023 3:04:00 PM
Importance: High

Victoria,

Please look into possibility of adding additional SU, TALU or CARU funds on the order of \$1m- 1.5m to FPN 4481271 Collier Blvd Alt bike Lanes, currently programmed for CST in FY24 for \$1,043,099, per request from City of Marco Island.

Regards,

Anne McLaughlin
Executive Director



2885 S. Horseshoe Dr.
Naples, FL, 34104
Anne.McLaughlin@colliercountyfl.gov
239-252-5884 (o)
239-919-4378 (cell)
www.colliermopo.org

From: Justin Martin <JMartin@cityofmarcoisland.com>
Sent: Friday, June 16, 2023 2:49 PM
To: McLaughlinAnne <Anne.McLaughlin@colliercountyfl.gov>
Cc: Alan Musico <flprsup@gmail.com>
Subject: FPN 4481271, Collier Blvd Alt Bike Lanes

EXTERNAL EMAIL: This email is from an external source. Confirm this is a trusted sender and use extreme caution when opening attachments or clicking links.

Ms. McLaughlin,

The costs of the subject project have increased an additional \$1M - \$1.5M over the current \$1,043,099 grant amount (FPN 4481271) that was estimated when the Project Request was submitted (approximately seven years ago). The inflation associated with the pandemic,

supply chain disruptions, and materials availability together with needed utility relocations to accommodate the new bike lanes have resulted in the increase. The City is therefore asking FDOT to increase the Grant Amount so that this project can be constructed later this year. The 60% Design for this Project is complete, and it is currently being reviewed by FDOT. We anticipate soliciting bids in the 4th quarter this year. We will have an accurate construction cost when bids are received, but we wanted to advise you of the expected cost increase as soon as possible. We kindly ask that you forward this request to Victoria Peters of FDOT.

Please feel free to contact me if you would like to discuss further. Please let me know if there are any additional steps needed to formalize our request.

Kind Regards,

Justin Martin, P.E.
Director, Public Works
City of Marco Island
1310 San Marco Rd.
Marco Island, FL 34145
Office: 239-389-5184
Cell: 239-399-0344

**TIP Amendment for Approval by MPO Board on September 8, 2023 for
FY 2023/24 through FY 2027/28 TIP
FPN# 448127-1**

This Amendment adds funding to project 448127-1: Collier Alternate – Multiple Segments. The following page shows the TIP Project Sheet as amended to add the following funds in FY2024:

Fund	Phase	2024	Totals
GFSU	PE	3,659	3,659
ACSU	CST	207,306	207,306
CARU	CST	660,447	660,447
GFSU	CST	408,070	408,070
TALU	CST	224,177	224,177
Total		1,503,659	1,503,659

Grand Total

2,546,758

COLLIER METROPOLITAN PLANNING ORGANIZATION

Attest: _____

Anne McLaughlin
Collier MPO Executive Director

Date: _____

9/8/23

By: _____

Councilor Greg Folley
Collier MPO Chair

Date: _____

9/8/23

Approved as to form and legality: _____

Scott R. Teach, Deputy County Attorney

COLLIER MPO FY 2024 - 2028 TIP



448127-1

COLLIER ALTERNATE - MULTIPLE SEGMENTS

Project Description	BPAC Priority 2020-2 (north Collier Blvd Alternate Bike Lanes)
Type of Work Description	BIKE LANE/SIDEWALK
Responsible Agency	MANAGED BY CITY OF MARCO ISLAND
Project Length	1.667
SIS	No
2045 LRTP	P6-17, Table 6-8

<u>Fund</u>	<u>Phase</u>	<u>2024</u>	<u>2025</u>	<u>2026</u>	<u>2027</u>	<u>2028</u>	<u>Totals</u>
SU	CST	\$1,043,099.00	\$0.00	\$0.00	\$0.00	\$0.00	\$1,043,099.00
		\$1,043,099.00	\$0.00	\$0.00	\$0.00	\$0.00	\$1,043,099.00

Proposed Amendment - Additional Funds:

<u>Fund</u>	<u>Phase</u>	<u>2024</u>	<u>2025</u>	<u>2026</u>	<u>2027</u>	<u>2028</u>	<u>Totals</u>
GFSU	PE	3,659	0	0	0	0	3,659
ACSU	CST	207,306	0	0	0	0	207,306
CARU	CST	660,447	0	0	0	0	660,447
GFSU	CST	408,070	0	0	0	0	408,070
TALU	CST	224,177	0	0	0	0	224,177
Total		1,503,659	0	0	0	0	1,503,659
Grand Total		2,546,758					

COLLIER MPO FY 2024 - 2028 TIP



448127-1	COLLIER ALTERNATE - MULTIPLE SEGMENTS
Project Description	BPAC Priority 2020-2 (north Collier Blvd Alternate Bike Lanes)
Type of Work Description	BIKE LANE/SIDEWALK
Responsible Agency	MANAGED BY CITY OF MARCO ISLAND
Project Length	1.667
SIS	No
2045 LRTP	P6-17, Table 6-8

Fund	Phase	2024	2025	2026	2027	2028	Totals
SU	CST	\$1,043,099.00	\$0.00	\$0.00	\$0.00	\$0.00	\$1,043,099.00
CARU	CST	\$660,447.00	\$0.00	\$0.00	\$0.00	\$0.00	\$660,447.00
ACSU	CST	\$207,306.00	\$0.00	\$0.00	\$0.00	\$0.00	\$207,306.00
GFSU	PE	\$3,659.00	\$0.00	\$0.00	\$0.00	\$0.00	\$3,659.00
GFSU	CST	\$408,070.00	\$0.00	\$0.00	\$0.00	\$0.00	\$408,070.00
TALU	CST	\$224,177.00	\$0.00	\$0.00	\$0.00	\$0.00	\$224,177.00
		\$2,546,758.00	\$0.00	\$0.00	\$0.00	\$0.00	\$2,546,758.00

MPO RESOLUTION #2023-11
A RESOLUTION OF THE COLLIER METROPOLITAN
PLANNING ORGANIZATION APPROVING
AMENDMENT TO THE FY 2023/24- 2027/28
TRANSPORTATION IMPROVEMENT PROGRAM

WHEREAS, State and federal statutes, rules and regulations require that each designated Metropolitan Planning Organization develop and adopt a Transportation Improvement Program (“TIP”) and set forth the procedures for doing so; and

WHEREAS, the Collier Metropolitan Planning Organization’s (the “MPO”) TIP may require amending as authorized and required by 23 C.F.R. Part 450 Sections 326, 328, 330, 332 and 334, and by F.S. § 339.175(6), (8) and (13); and

WHEREAS, the Florida Department of Transportation (“FDOT”) requested the Collier MPO to amend its FY 2023/24-2027/28 TIP to add Federal Project Numbers (“FPNs”) 451147-1, 451147-2, and 451147-3, as Capital for fixed transit routes, as shown in attached Exhibit 1; and

WHEREAS, FDOT has submitted a letter to the MPO stating that the amendments are necessary to include in the MPO’s TIP to ensure consistency with FDOT’s Work Program, as shown in attached Exhibit 2; and

WHEREAS, the MPO announced the TIP Amendment on its website, distributed it via e-mail to various list-serves, and followed all of the steps of its Public Participation Plan through the expiration of the public comment period, which terminated with the MPO’s meeting on October 13, 2023; and

WHEREAS, the MPO has reviewed the proposed TIP Amendment for those projects and determined that it is consistent with the MPO’s adopted plans and policies; and

WHEREAS, in accordance with all required State and federal procedures, rules and regulations, including but not limited to the FDOT’s MPO Administrative Manual, the TIP Amendment must be accompanied by an endorsement indicating official MPO approval.

THEREFORE, BE IT RESOLVED by the Collier Metropolitan Planning Organization that:

1. The FY 2023/24 - 2027/28 Transportation Improvement Program Amendment set forth in the attached Exhibits 1 and 2 is hereby adopted.
2. The Collier Metropolitan Planning Organization's Chairman is hereby authorized to execute this Resolution certifying the MPO Board's approval of the Amendment to the FY 2023/24-2027/28 Transportation Improvement Program for transmittal to FDOT and the Federal Highway Administration.

This Resolution PASSED and duly adopted by the Collier Metropolitan Planning Organization Board after majority vote on this 13th day of October 2023.

Attest:

COLLIER METROPOLITAN PLANNING ORGANIZATION

By: _____

Anne McLaughlin
MPO Executive Director

By: _____

Greg Folley
MPO Chair

Approved as to form and legality:



Scott R. Teach, Deputy County Attorney

EXHIBIT 1**TIP Amendment for Approval by MPO Board on October 13, 2023 for
FY 2023/24 through FY 2027/28 TIP**

FPN	Action	Project Name	Requested By	Fund	Phase	FY	Amount
451147-1	Capital for fixed route	5310 CAPITAL - BONITA SPRINGS UZA - COLLIER COUNTY BOCC	FDOT	DPTO	CAP	24	\$ 33,075
				DU	CAP	24	\$ 264,601
				LF	CAP	24	\$ 33,075
451147-2	Operating for fixed route	5310 CAPITAL - BONITA SPRINGS UZA - COLLIER COUNTY BOCC	FDOT	DPTO	CAP	24	\$ 1,187
				DU	CAP	24	\$ 9,501
				LF	CAP	24	\$ 1,188
451147-3	Capital for fixed route	5310 CAPITAL - BONITA SPRINGS UZA - COLLIER COUNTY BOCC	FDOT	DPTO	CAP	24	\$ 119
				DU	CAP	24	\$ 950
				LF	CAP	24	\$ 119

FPN	Responsible agency	TIP location	LRTP reference
451147-1	FDOT	Appendix K	P6-23, Table 6-12
451147-2	FDOT	Appendix K	P6-23, Table 6-12
451147-3	FDOT	Appendix K	P6-23, Table 6-12

COLLIER METROPOLITAN PLANNING ORGANIZATION

Attest: 

Anne McLaughlin
Collier MPO Executive Director

Date: 10/13/23

By: 

MPO Chair

Printed Name:

Title: MPO Chair

Date: 10/15/2023


Approved as to form and legality



Scott R. Teach, Deputy County Attorney


SP1
CAO

COLLIER MPO FY 2024 - 2028 TIP



451147-1

5310 CAPITAL - BONITA SPRINGS UZA - COLLIER COUNTY BOCC

Project Description

3 paratransit buses

Type of Work Description

CAPITAL FOR FIXED ROUTE

Responsible Agency

MANAGED BY COLLIER COUNTY

Project Length

0

SIS

No

2045 LRTP

P6-23, Table 6-12

<u>Fund</u>	<u>Phase</u>	<u>2024</u>	<u>2025</u>	<u>2026</u>	<u>2027</u>	<u>2028</u>	<u>Totals</u>
LF	CAP	\$33,075.00	\$0.00	\$0.00	\$0.00	\$0.00	\$33,075.00
DPTD	CAP	\$33,075.00	\$0.00	\$0.00	\$0.00	\$0.00	\$33,075.00
DU	CAP	\$264,601.00	\$0.00	\$0.00	\$0.00	\$0.00	\$264,601.00
		\$330,751.00	\$0.00	\$0.00	\$0.00	\$0.00	\$330,751.00

COLLIER MPO FY 2024 - 2028 TIP



451147-2

5310 CAPITAL - BONITA SPRINGS UZA - COLLIER COUNTY BOCC

Project Description

Radios

Type of Work Description

OPERATING FOR FIXED ROUTE

Responsible Agency

MANAGED BY COLLIER COUNTY

Project Length

0

SIS

No

2045 LRTP

P6-23, Table 6-12

<u>Fund</u>	<u>Phase</u>	<u>2024</u>	<u>2025</u>	<u>2026</u>	<u>2027</u>	<u>2028</u>	<u>Totals</u>
DPTO	CAP	\$1,187.00	\$0.00	\$0.00	\$0.00	\$0.00	\$1,187.00
LF	CAP	\$1,188.00	\$0.00	\$0.00	\$0.00	\$0.00	\$1,188.00
DU	CAP	\$9,501.00	\$0.00	\$0.00	\$0.00	\$0.00	\$9,501.00
		\$11,876.00	\$0.00	\$0.00	\$0.00	\$0.00	\$11,876.00

COLLIER MPO FY 2024 - 2028 TIP



451147-3

5310 CAPITAL - BONITA SPRINGS UZA - COLLIER COUNTY BOCC

Project Description

Hardware

Type of Work Description

CAPITAL FOR FIXED ROUTE

Responsible Agency

MANAGED BY COLLIER COUNTY

Project Length

0

SIS

No

2045 LRTP

P6-23, Table 6-12

<u>Fund</u>	<u>Phase</u>	<u>2024</u>	<u>2025</u>	<u>2026</u>	<u>2027</u>	<u>2028</u>	<u>Totals</u>
DU	CAP	\$950.00	\$0.00	\$0.00	\$0.00	\$0.00	\$950.00
LF	CAP	\$119.00	\$0.00	\$0.00	\$0.00	\$0.00	\$119.00
DPTO	CAP	\$119.00	\$0.00	\$0.00	\$0.00	\$0.00	\$119.00
		\$1,188.00	\$0.00	\$0.00	\$0.00	\$0.00	\$1,188.00



Exhibit 2

Florida Department of Transportation

RON DESANTIS
GOVERNOR

801 N Broadway Avenue
Bartow, Florida 33830

JARED W. PERDUE, P.E.
SECRETARY

August 17, 2023

Mrs. Anne McLaughlin
Executive Director
Collier MPO
2885 Horseshoe Dr S
Naples, FL 34104

RE: Request for Formal STIP/TIP Amendments to the Collier County Metropolitan Planning Organization's Fiscal Years 2023/24 – FY 2027/28 Transportation Improvement Program (TIP).

Dear Mrs. McLaughlin:

The letter is a formal request for the Collier County Metropolitan Planning Organization (MPO) to approve the following STIP/TIP amendments to the FY2023/24 – FY2027/28 Transportation Improvement Plan (TIP) at the October 13, 2023 MPO Board Meeting.

451147-1, -2, -3 5310 CAPITAL - BONITA SPRINGS UZA - COLLIER COUNTY BOCC

This is a new project that has been selected during the competitive application process for 5310 funding.

FLP: TRANSIT							
Item Number: 451147 1		Project Description: 5310 CAPITAL - BONITA SPRINGS UZA - COLLIER COUNTY BOCC					
District: 01	County: COLLIER	Type of Work: CAPITAL FOR FIXED ROUTE				Project Length: 0.000	
		Fiscal Year					
Phase / Responsible Agency		<2023	2023	2024	2025	2026	>2026 All Years
CAPITAL / MANAGED BY COLLIER COUNTY							
Fund Code: DPTO-STATE - PTO				33,075			33,075
DU-STATE PRIMARY/FEDERAL REIMB				264,601			264,601
LF-LOCAL FUNDS				33,075			33,075
Phase: CAPITAL Totals				330,751			330,751
Item: 451147 1 Totals				330,751			330,751
Item Number: 451147 2		Project Description: 5310 CAPITAL - BONITA SPRINGS UZA - COLLIER COUNTY BOCC					
District: 01	County: COLLIER	Type of Work: OPERATING FOR FIXED ROUTE				Project Length: 0.000	
		Fiscal Year					
Phase / Responsible Agency		<2023	2023	2024	2025	2026	>2026 All Years
CAPITAL / MANAGED BY COLLIER COUNTY							
Fund Code: DPTO-STATE - PTO				1,187			1,187
DU-STATE PRIMARY/FEDERAL REIMB				9,501			9,501
LF-LOCAL FUNDS				1,188			1,188
Phase: CAPITAL Totals				11,876			11,876
Item: 451147 2 Totals				11,876			11,876
Item Number: 451147 3		Project Description: 5310 CAPITAL - BONITA SPRINGS UZA - COLLIER COUNTY BOCC					
District: 01	County: COLLIER	Type of Work: CAPITAL FOR FIXED ROUTE				Project Length: 0.000	
		Fiscal Year					
Phase / Responsible Agency		<2023	2023	2024	2025	2026	>2026 All Years
CAPITAL / MANAGED BY COLLIER COUNTY							
Fund Code: DPTO-STATE - PTO				119			119
DU-STATE PRIMARY/FEDERAL REIMB				950			950
LF-LOCAL FUNDS				119			119
Phase: CAPITAL Totals				1,188			1,188
Item: 451147 3 Totals				1,188			1,188
Project Totals				343,815			343,815
Grand Total				343,815			343,815

If you have any questions, please feel free to contact me at (863) 272-2368.

Sincerely, DocuSigned by:

Peters, Victoria

Victoria G Peters
Community Liaison

cc: Carlos A Gonzalez, Federal Highway Administration
Denise Strickland, Florida Department of Transportation
Ashley Melton, Florida Department of Transportation
Wayne Gaither, Florida Department of Transportation

MPO RESOLUTION No. 2023-14

**A RESOLUTION OF THE COLLIER METROPOLITAN
PLANNING ORGANIZATION APPROVING AN
AMENDMENT TO THE FY 2024- 2028
TRANSPORTATION IMPROVEMENT PROGRAM**

WHEREAS, State and federal statutes, rules and regulations require that each designated Metropolitan Planning Organization develop and adopt a Transportation Improvement Program (“TIP”) and set forth the procedures for doing so; and

WHEREAS, the Collier Metropolitan Planning Organization’s (the “MPO”) TIP may require amending as authorized and required by 23 C.F.R. Part 450 Sections 326, 328, 330, 332 and 334, and by F.S. § 339.175(6), (8) and (13); and

WHEREAS, the Florida Department of Transportation (“FDOT”) requested the Collier MPO to amend its FY 2024-2028 TIP to add Federal Project Numbers (“FPN”) 452544-1, 445296-1, 417540-5, and 417540-6 as part of the Moving Florida Forward initiative for Interstate 75 and SR 29, as shown in Exhibit 1; and

WHEREAS, FDOT has submitted letters to the MPO stating that the amendment is necessary to include in the MPO’s TIP to ensure consistency with FDOT’s Work Program, as shown in Exhibit 2; and

WHEREAS, the MPO announced the TIP Amendment on its website, distributed it via e-mail to various list-serves, and followed all of the steps of its Public Participation Plan through the expiration of the public comment period, which terminated with the MPO’s meeting on December 8, 2023; and

WHEREAS, the MPO has reviewed the proposed TIP Amendment for this project and determined that it is consistent with the MPO’s adopted plans and policies; and

WHEREAS, in accordance with all required State and federal procedures, rules and regulations, including but not limited to the FDOT’s MPO Administrative Manual, the TIP Amendment must be accompanied by an endorsement indicating official MPO approval.

THEREFORE, BE IT RESOLVED by the Collier Metropolitan Planning Organization that:

1. The FY 2024 - 2028 Transportation Improvement Program Amendment set forth in Exhibits 1 and 2 is hereby adopted.
2. The Collier Metropolitan Planning Organization's Chairman is hereby authorized to execute this Resolution certifying the MPO Board's approval of the Amendment to the FY 2024-2028 Transportation Improvement Program for transmittal to FDOT and the Federal Highway Administration.

This Resolution PASSED and duly adopted by the Collier Metropolitan Planning Organization Board after majority vote on this 8th day of December 2023.

Attest:

COLLIER METROPOLITAN PLANNING ORGANIZATION


By: 

Anne McLaughlin
MPO Executive Director

By: 

Councilor Greg Folley
MPO Chair

Approved as to form and legality:



Scott R. Teach, Deputy County Attorney

EXHIBIT 1 to Resolution 2023-14
TIP Amendment for Approval by MPO Board on December 8, 2023 for
Moving Florida Forward Initiative Projects
FY 2024 - 2028 TIP


FPN	Action	Project Name	Requested By	Phase	Fund	FY	Amount	Responsible Agency	TIP location	L RTP reference
452544-1	Improvements to the interstate highway	I-75 FROM N OF GOLDEN GATE TO S OF CORKSCREW	FDOT	PDE	MFF	24	\$ 3,300,000	FDOT	Appendix K	Table 6-2 Page 6-4
				MFF	PE	24	\$21,000,000	FDOT	Appendix K	Table 6-2 Page 6-4

FPN	Action	Project Name	Requested By	Phase	Fund	FY	Amount	Responsible Agency	TIP location	L RTP reference
445296-1	Interchange Improvement	I-75 AT PINE RIDGE ROAD	FDOT	PDE	DDR	24	\$2,600,000	FDOT	Appendix K	Table 6-2 Page 6-4
					DIH	24	\$9,858			
					MFF	24	\$500,000			
				PE	DDR	24	\$530,000			
					MFF	24	\$2,700,000			

FPN	Action	Project Name	Requested By	Phase	Fund	FY	Amount	Responsible Agency	TIP location	L RTP reference
417540-5	NEW ROAD CONSTRUCTION	SR 29 FROM CR 846 E TO N OF NEW MARKET ROAD W	FDOT	PE	DIH	24	\$10,000	FDOT	Appendix K	Table 6-2 Page 6-4
					FINC	24	\$550,000			
				ROW	ACNP	24	\$250,950			
						25	\$6,541,994			
					BNIR	24	\$98,543			
						25	\$521,563			
					FINC	24	\$823,285			
				ENV	ACSA	24	\$250,000			
					FINC	24	\$520,000			
417540-6	ADD LANES & RECONSTRUCTION	SR 29 FROM N OF NEW MARKET RD TO SR 82	FDOT	PE	ACSA	24	\$37,537	FDOT	Appendix K	Table 6-2 Page 6-4
						24	\$4,560,000			
				ROW	DI	25	\$803,00			
						26	\$1,253,897			
					DIH	25	\$72,000			
				RRU	FINC	24	\$247,956			
					DI	25	\$576,000			
				CST	ACNP	27	\$4,219,731			
					DI	27	\$38,819,614			
					DIH	27	\$163,950			
				ENV	FINC	24	\$75,000			
					TALT	24	\$380,000			
						25	\$75,000			
						26	\$225,000			

COLLIER METROPOLITAN PLANNING ORGANIZATION

Attest:


Anne McLaughlin
Collier MPO Executive Director

Date:

12/8/23


By:


Councilor Greg Folley
MPO Chair

Date:


12/8/23

Approved as to form and legality:


Scott R. Teach, Deputy County Attorney



COLLIER MPO FY 2024 - 2028 TIP



452544-1

I-75 FROM N OF GOLDEN GATE TO S OF CORKSCREW

Project Description

The project will add one general use lane in the north and southbound directions for a widening from six to eight lanes.

Type of Work Description

ADD LANES & RECONSTRUCT

Responsible Agency

MANAGED BY FDOT

Project Length

17.695 MI

SIS

Yes

2045 LRTP

P6-4, Table 6-2

<u>Fund</u>	<u>Phase</u>	<u>2024</u>	<u>2025</u>	<u>2026</u>	<u>2027</u>	<u>2028</u>	<u>Totals</u>
MFF	PDE	\$3,300,000.00	\$0.00	\$0.00	\$0.00	\$0.00	\$3,300,000.00
MFF	PE	\$21,000,000.00	\$0.00	\$0.00	\$0.00	\$0.00	\$21,000,000.00
		\$24,300,000.00	\$0.00	\$0.00	\$0.00	\$0.00	\$24,300,000.00

COLLIER MPO FY 2024 - 2028 TIP



445296-1

I-75 AT PINE RIDGE ROAD

Project Description

Improvements include widening Pine Ridge Road and reconstruction of the I-75 interchange to a diverging diamond.

Type of Work Description

INTERCHANGE IMPROVEMENT

Responsible Agency

MANAGED BY FDOT

Project Length

0.688 MI

SIS

Yes

2045 LRTP

P6-4, Table 6-2

<u>Fund</u>	<u>Phase</u>	<u>2024</u>	<u>2025</u>	<u>2026</u>	<u>2027</u>	<u>2028</u>	<u>Totals</u>
MFF	PDE	\$500,000.00	\$0.00	\$0.00	\$0.00	\$0.00	\$500,000.00
MFF	PE	\$2,700,000.00	\$0.00	\$0.00	\$0.00	\$0.00	\$2,700,000.00
DDR	PDE	\$2,600,000.00	\$0.00	\$0.00	\$0.00	\$0.00	\$2,600,000.00
DIH	PDE	\$9,858.00	\$0.00	\$0.00	\$0.00	\$0.00	\$9,858.00
DDR	PE	\$530,000.00	\$0.00	\$0.00	\$0.00	\$0.00	\$530,000.00
		\$6,339,858.00	\$0.00	\$0.00	\$0.00	\$0.00	\$6,339,858.00

COLLIER MPO FY 2024 - 2028 TIP



417540-5

SR 29 FROM CR 846 E TO N OF NEW MARKET ROAD W

Project Description

This project will include the construction of a new alignment of S.R. 29 as a four-lane divided roadway to serve as a loop around downtown Immokalee.

Type of Work Description

NEW ROAD CONSTRUCTION

Responsible Agency

MANAGED BY FDOT

Project Length

3.484 MI

SIS


Yes

2045 LRTP

P6-4, Table 6-2

<u>Fund</u>	<u>Phase</u>	<u>2024</u>	<u>2025</u>	<u>2026</u>	<u>2027</u>	<u>2028</u>	<u>Totals</u>
FINC	ROW	\$823,285.00	\$0.00	\$0.00	\$0.00	\$0.00	\$823,285.00
ACSA	ENV	\$250,000.00	\$0.00	\$0.00	\$0.00	\$0.00	\$250,000.00
FINC	ENV	\$520,000.00	\$0.00	\$0.00	\$0.00	\$0.00	\$520,000.00
BNIR	ROW	\$98,543.00	\$521,563.00	\$0.00	\$0.00	\$0.00	\$620,106.00
ACNP	ROW	\$250,950.00	\$6,541,994.00	\$0.00	\$0.00	\$0.00	\$6,792,944.00
DIH	PE	\$10,000.00	\$0.00	\$0.00	\$0.00	\$0.00	\$10,000.00
FINC	PE	\$550,000.00	\$0.00	\$0.00	\$0.00	\$0.00	\$550,000.00
TALT	ENV	\$0.00	\$60,000.00	\$0.00	\$0.00	\$0.00	\$60,000.00
		\$2,502,778.00	\$7,123,557.00	\$0.00	\$0.00	\$0.00	\$9,626,335.00

COLLIER MPO FY 2024 - 2028 TIP



417540-6

SR 29 FROM N OF NEW MARKET RD TO SR 82

Project Description

This project consists of widening approximately 3 miles of S.R. 29 from 2 to 4 lanes with intersection improvements at New Market Road/Westclox Street.

Type of Work Description

ADD LANES & RECONSTRUCT

Responsible Agency

MANAGED BY FDOT

Project Length

2.991 MI

SIS

Yes

2045 LRTP

P6-4, Table 6-2

<u>Fund</u>	<u>Phase</u>	<u>2024</u>	<u>2025</u>	<u>2026</u>	<u>2027</u>	<u>2028</u>	<u>Totals</u>
TALT	ENV	\$380,000.00	\$75,000.00	\$225,000.00	\$0.00	\$0.00	\$680,000.00
DI	CST	\$0.00	\$0.00	\$0.00	\$38,819,614.00	\$0.00	\$38,819,614.00
FINC	ENV	\$75,000.00	\$0.00	\$0.00	\$0.00	\$0.00	\$75,000.00
DIH	CST	\$0.00	\$0.00	\$0.00	\$163,950.00	\$0.00	\$163,950.00
ACSA	PE	\$37,537.00	\$0.00	\$0.00	\$0.00	\$0.00	\$37,537.00
FINC	PE	\$4,560,000.00	\$0.00	\$0.00	\$0.00	\$0.00	\$4,560,000.00
DI	ROW	\$0.00	\$803,000.00	\$1,253,897.00	\$0.00	\$0.00	\$2,056,897.00
DIH	ROW	\$0.00	\$72,000.00	\$0.00	\$0.00	\$0.00	\$72,000.00
FINC	ROW	\$247,956.00	\$0.00	\$0.00	\$0.00	\$0.00	\$247,956.00
DI	RRU	\$0.00	\$576,000.00	\$0.00	\$0.00	\$0.00	\$576,000.00
ACNP	CST	\$0.00	\$0.00	\$0.00	\$4,219,731.00	\$0.00	\$4,219,731.00
		\$5,300,493.00	\$1,526,000.00	\$1,478,897.00	\$43,203,295.00	\$0.00	\$51,508,685.00



Florida Department of Transportation

RON DESANTIS
GOVERNOR

801 N Broadway Avenue
Bartow, Florida 33830

JARED W. PERDUE, P.E.
SECRETARY

October 23, 2023

Mrs. Anne McLaughlin
Executive Director
Collier MPO
2885 Horseshoe Dr S
Naples, FL 34104

RE: Request for STIP/TIP Amendment to the Collier County Metropolitan Planning Organization's Fiscal Years 2023/24 – FY 2027/28 Transportation Improvement Program (TIP).

Dear Mrs. McLaughlin:

The letter is a formal request for the Collier Metropolitan Planning Organization (MPO) to approve the following STIP/TIP Amendment to the FY2023/24 – FY2027/28 Transportation Improvement Plan (TIP) at the December 8, 2023 MPO Board Meeting.

452544-1 I-75 FROM N OF GOLDEN GATE TO S OF CORKSCREW

This project is a part of Moving Florida Forward initiative. This is a new district wide project and encompasses both, Lee and Collier MPO areas. In order to receive funds for this project, these changes are required to be amended into the Lee MPO's FY2023/24 – FY2027/28 TIP:

HIGHWAYS								
Item Number: 452544 1		Project Description: I-75 FROM N OF GOLDEN GATE TO S OF CORKSCREW					*SIS*	
District: 01	County: DIST/ST-WIDE	Type of Work: ADD LANES & RECONSTRUCT				Project Length: 17.695MI		
		Fiscal Year						
Phase / Responsible Agency		<2024	2024	2025	2026	2027	>2027	All Years
P D & E / MANAGED BY FDOT								
Fund Code: MFF-MOVING FLORIDA FOWARD			3,300,000					3,300,000
PRELIMINARY ENGINEERING / MANAGED BY FDOT								
Fund Code: MFF-MOVING FLORIDA FOWARD			21,000,000					21,000,000
Item: 452544 1 Totals			24,300,000					24,300,000
Project Totals			24,300,000					24,300,000
Grand Total			24,300,000					24,300,000

If you have any questions, please feel free to contact me at (863) 272-2368.

Sincerely,

DocuSigned by:

Victoria Peters

Victoria Peters
Community Liaison

cc: Carlos A Gonzalez, Federal Highway Administration
Denise Strickland, Florida Department of Transportation
Ashley Melton, Florida Department of Transportation
Wayne Gaither, Florida Department of Transportation

CAO



Florida Department of Transportation

RON DESANTIS
GOVERNOR

801 N Broadway Avenue
Bartow, Florida 33830

JARED W. PERDUE, P.E.
SECRETARY

October 24, 2023

Mrs. Anne McLaughlin
Executive Director
Collier MPO
2885 Horseshoe Dr S
Naples, FL 34104

RE: Request for STIP/TIP Amendment to the Collier County Metropolitan Planning Organization's Fiscal Years 2023/24 – FY 2027/28 Transportation Improvement Program (TIP).

Dear Mrs. McLaughlin:

This letter is a formal request for the Collier Metropolitan Planning Organization (MPO) to approve the following STIP/TIP Amendment to the FY2023/24 – FY2027/28 Transportation Improvement Plan (TIP) at the December 8, 2023 MPO Board Meeting.

445296-1 I-75 AT PINE RIDGE ROAD

This project is a part of Moving Florida Forward initiative. PD&E and Design phases have been awarded state funds. In order to receive funds for this project, these changes are required to be amended into the Collier MPO's FY2023/24 – FY2027/28 TIP:

HIGHWAYS								
Item Number: 445296 1		Project Description: I-75 AT PINE RIDGE ROAD					*SIS*	
District: 01	County: COLLIER	Type of Work: INTERCHANGE IMPROVEMENT				Project Length: 0.688MI		
		Fiscal Year						
Phase / Responsible Agency		<2024	2024	2025	2026	2027	>2027	All Years
P D & E / MANAGED BY FDOT								
Fund Code:	DDR-DISTRICT DEDICATED REVENUE	1,072,411	2,600,000					3,672,411
	DIH-STATE IN-HOUSE PRODUCT SUPPORT	5,212	9,858					15,070
	MFF-MOVING FLORIDA FOWARD		500,000					500,000
Phase: P D & E Totals		1,077,623	3,109,858					4,187,481
PRELIMINARY ENGINEERING / MANAGED BY FDOT								
Fund Code:	DDR-DISTRICT DEDICATED REVENUE		530,000					530,000
	MFF-MOVING FLORIDA FOWARD		2,700,000					2,700,000
Phase: PRELIMINARY ENGINEERING Totals			3,230,000					3,230,000
Item: 445296 1 Totals		1,077,623	6,339,858					7,417,481
Project Totals		1,077,623	6,339,858					7,417,481
Grand Total		1,077,623	6,339,858					7,417,481

If you have any questions, please feel free to contact me at (863) 272-2368.

Sincerely,

DocuSigned by:

Victoria Peters

Victoria Peters
Community Liaison

cc: Carlos A Gonzalez, Federal Highway Administration
Denise Strickland, Florida Department of Transportation
Ashley Melton, Florida Department of Transportation
Wayne Gaither, Florida Department of Transportation

CAO



Florida Department of Transportation

RON DESANTIS
GOVERNOR

801 N Broadway Avenue
Bartow, Florida 33830

JARED W. PERDUE, P.E.
SECRETARY

October 31, 2023

Mrs. Anne McLaughlin
Executive Director
Collier MPO
2885 Horseshoe Dr S
Naples, FL 34104

RE: Request for STIP/TIP Amendments to the Collier County Metropolitan Planning Organization's Fiscal Years 2023/24 – FY 2027/28 Transportation Improvement Program (TIP).

Dear Mrs. McLaughlin:

This letter is a formal request for the Collier Metropolitan Planning Organization (MPO) to approve the following STIP/TIP Amendments to the FY2023/24 – FY2027/28 Transportation Improvement Plan (TIP) at the December 8, 2023 MPO Board Meeting.

417540 - 5 SR 29 FROM CR 846 E TO N OF NEW MARKET ROAD W

This project is a part of Moving Florida Forward initiative. In order to receive funds for this project, these changes are required to be amended into the Collier MPO's FY2023/24 – FY2027/28 TIP.

HIGHWAYS							
Item Number: 417540 5		Project Description: SR 29 FROM CR 846 E TO N OF NEW MARKET ROAD W					*SIS*
District: 01	County: COLLIER	Type of Work: NEW ROAD CONSTRUCTION				Project Length: 3.484MI	
Phase / Responsible Agency	<2024	2024	2025	2026	2027	>2027	All Years
PRELIMINARY ENGINEERING / MANAGED BY FDOT							
Fund Code: DDR-DISTRICT DEDICATED REVENUE	6,003,147						6,003,147
DIH-STATE IN-HOUSE PRODUCT SUPPORT	57,324	10,000					67,324
FINC-FINANCING CORP		550,000					550,000
Phase: PRELIMINARY ENGINEERING Totals	6,060,471	560,000					6,620,471
RIGHT OF WAY / MANAGED BY FDOT							
Fund Code: ACNP-ADVANCE CONSTRUCTION NHPP		250,950	6,541,994				6,792,944
BNIR-INTRASTATE R/W & BRIDGE BONDS		98,543	521,563				620,106
FINC-FINANCING CORP		823,285					823,285
Phase: RIGHT OF WAY Totals		1,172,778	7,063,557				8,236,335
ENVIRONMENTAL / MANAGED BY FDOT							
Fund Code: ACSA-ADVANCE CONSTRUCTION (SA)		250,000					250,000
FINC-FINANCING CORP		520,000					520,000
TALT-TRANSPORTATION ALTS- ANY AREA			60,000				60,000
Phase: ENVIRONMENTAL Totals		770,000	60,000				830,000
Item: 417540 5 Totals	6,060,471	2,502,778	7,123,557				15,686,806
Project Totals	6,060,471	2,502,778	7,123,557				15,686,806
Grand Total	6,060,471	2,502,778	7,123,557				15,686,806

417540 - 6 SR 29 FROM N OF NEW MARKET RD TO SR 82

This project is a part of Moving Florida Forward initiative. In order to receive funds for this project, these changes are required to be amended into the Collier MPO's FY2023/24 – FY2027/28 TIP.

HIGHWAYS								
Item Number: 417540 6		Project Description: SR 29 FROM N OF NEW MARKET RD TO SR 82				*SIS*		
District: 01		County: COLLIER		Type of Work: ADD LANES & RECONSTRUCT		Project Length: 2.991MI		
		Fiscal Year						
Phase / Responsible Agency		<2024	2024	2025	2026	2027	>2027	All Years
PRELIMINARY ENGINEERING / MANAGED BY FDOT								
Fund Code:	ACSA-ADVANCE CONSTRUCTION (SA)	393,377	37,537					430,914
	CM-CONGESTION MITIGATION - AQ	522,705						522,705
	DDR-DISTRICT DEDICATED REVENUE	7,505						7,505
	FINC-FINANCING CORP		4,560,000					4,560,000
	REPE-REPURPOSED FEDERAL EARMARKS	3,656,698						3,656,698
Phase: PRELIMINARY ENGINEERING Totals		4,580,285	4,597,537					9,177,822
RIGHT OF WAY / MANAGED BY FDOT								
Fund Code:	DI-ST - S/W INTER/INTRASTATE HWY			803,000	1,253,897			2,056,897
	DIH-STATE IN-HOUSE PRODUCT SUPPORT			72,000				72,000
	FINC-FINANCING CORP		247,956					247,956
Phase: RIGHT OF WAY Totals			247,956	875,000	1,253,897			2,376,853
RAILROAD & UTILITIES / MANAGED BY FDOT								
Fund Code:	DI-ST - S/W INTER/INTRASTATE HWY			576,000				576,000
CONSTRUCTION / MANAGED BY FDOT								
Fund Code:	ACNP-ADVANCE CONSTRUCTION NHPP					4,219,731		4,219,731
	DDR-DISTRICT DEDICATED REVENUE	269						269
	DI-ST - S/W INTER/INTRASTATE HWY					38,819,614		38,819,614
	DIH-STATE IN-HOUSE PRODUCT SUPPORT					163,950		163,950
	DS-STATE PRIMARY HIGHWAYS & PTO	10						10
Phase: CONSTRUCTION Totals		279				43,203,295		43,203,574
ENVIRONMENTAL / MANAGED BY FDOT								
Fund Code:	FINC-FINANCING CORP		75,000					75,000
	TALT-TRANSPORTATION ALTS- ANY AREA		380,000	75,000	225,000			680,000
Phase: ENVIRONMENTAL Totals			455,000	75,000	225,000			755,000
Item: 417540 6 Totals		4,580,564	5,300,493	1,526,000	1,478,897	43,203,295		56,089,249
Project Totals		4,580,564	5,300,493	1,526,000	1,478,897	43,203,295		56,089,249
Grand Total		4,580,564	5,300,493	1,526,000	1,478,897	43,203,295		56,089,249

If you have any questions, please feel free to contact me at (863) 272-2368.

Sincerely,

DocuSigned by:

Victoria Peters

Victoria G Peters
Community Liaison

cc: Carlos A Gonzalez, Federal Highway Administration
Denise Strickland, Florida Department of Transportation
Ashley Melton, Florida Department of Transportation
Wayne Gaither, Florida Department of Transportation

CAO

MPO RESOLUTION No. 2023-15

**A RESOLUTION OF THE COLLIER METROPOLITAN
PLANNING ORGANIZATION APPROVING AN
AMENDMENT TO THE FY 2024- 2028
TRANSPORTATION IMPROVEMENT PROGRAM**

WHEREAS, State and federal statutes, rules and regulations require that each designated Metropolitan Planning Organization develop and adopt a Transportation Improvement Program (“TIP”) and set forth the procedures for doing so; and

WHEREAS, the Collier Metropolitan Planning Organization’s (the “MPO”) TIP may require amending as authorized and required by 23 C.F.R. Part 450 Sections 326, 328, 330, 332 and 334, and by F.S. § 339.175(6), (8) and (13); and

WHEREAS, the Florida Department of Transportation (“FDOT”) requested the Collier MPO to amend its FY 2024-2028 TIP to add Federal Project Numbers (“FPNs”) 454034-1 and 454035-1, as Capital and Operating reimbursement for public transportation systems, as shown in Exhibit 1; and

WHEREAS, FDOT has submitted a letter to the MPO stating that the amendments are necessary to include in the MPO’s TIP to ensure consistency with FDOT’s Work Program, as shown in Exhibit 2; and

WHEREAS, the MPO announced the TIP Amendment on its website, distributed it via e-mail to various list-serves, and followed all of the steps of its Public Participation Plan through the expiration of the public comment period, which terminated with the MPO’s meeting on December 8, 2023; and

WHEREAS, the MPO has reviewed the proposed TIP Amendment for those projects and determined that it is consistent with the MPO’s adopted plans and policies; and

WHEREAS, in accordance with all required State and federal procedures, rules and regulations, including but not limited to the FDOT’s MPO Administrative Manual, the TIP Amendment must be accompanied by an endorsement indicating official MPO approval.

THEREFORE, BE IT RESOLVED by the Collier Metropolitan Planning Organization that:

1. The FY 2024 - 2028 Transportation Improvement Program Amendment set forth in Exhibits 1 and 2 is hereby adopted.
2. The Collier Metropolitan Planning Organization's Chairman is hereby authorized to execute this Resolution certifying the MPO Board's approval of the Amendment to the FY 2024-2028 Transportation Improvement Program for transmittal to FDOT and the Federal Highway Administration.

This Resolution PASSED and duly adopted by the Collier Metropolitan Planning Organization Board after majority vote on this 8th day of December 2023.

Attest:

COLLIER METROPOLITAN PLANNING ORGANIZATION

By: _____

Anne McLaughlin
MPO Executive Director

By: _____

Councillor Greg Folley
MPO Chair

Approved as to form and legality:




Scott R. Teach, Deputy County Attorney

EXHIBIT 1 to Resolution 2023-15
TIP Amendment for Approval by MPO Board on December 8, 2023 for
FY 2024 through FY 2028 TIP


FPN	Action	Project Name	Requested By	Fund	Phase	FY	Amount
454034-1	Operating reimbursement for public transportation systems' equipment and facilities as a result of emergency	COLLIER COUNTY/BONITA SPRINGS UZA/FTA SECTION 5324 OPERATING	FDOT	FTA	OPS	24	\$ 49,423
				LF	OPS	24	\$ 12,356
454035-1	Capital reimbursement for public transportation systems' equipment and facilities as a result of emergency	COLLIER COUNTY/BONITA SPRINGS UZA/FTA SECTION 5324 CAPITAL	FDOT	FTA	CAP	24	\$ 76,267
				LF	CAP	24	\$ 19,067

FPN	Responsible agency	TIP location	LRTP reference
454034-1	FDOT	Appendix K	P6-23, Table 6-12
454035-1	FDOT	Appendix K	P6-23, Table 6-12


COLLIER METROPOLITAN PLANNING ORGANIZATION

Attest: 
 Anne McLaughlin
 Collier MPO Executive Director

Date: 12/8/23

By: 
 Councilor Greg Folley
 MPO Chair

Date: 12/8/23

Approved as to form and legality

 Scott R. Teach, Deputy County Attorney


COLLIER MPO FY 2024 - 2028 TIP



454034-1	COLLIER COUNTY/BONITA SPRINGS UZA/FTA SECTION 5324 OPERATING
Project Description	Operating reimbursement for public transportation systems' equipment and facilities as a result of emergency
Type of Work Description	OPERATING REIMBURSEMENT
Responsible Agency	MANAGED BY COLLIER COUNTY
Project Length	0
SIS	No
2045 LRTP	P6-23, Table 6-12

<u>Fund</u>	<u>Phase</u>	<u>2024</u>	<u>2025</u>	<u>2026</u>	<u>2027</u>	<u>2028</u>	<u>Totals</u>
FTA	OPS	\$49,423.00	\$0.00	\$0.00	\$0.00	\$0.00	\$49,423.00
LF	OPS	\$12,356.00	\$0.00	\$0.00	\$0.00	\$0.00	\$12,356.00
		\$61,779.00	\$0.00	\$0.00	\$0.00	\$0.00	\$61,779.00

COLLIER MPO FY 2024 - 2028 TIP



454035-1

COLLIER COUNTY/BONITA SPRINGS UZA/FTA SECTION 5324 CAPITAL

Project Description

Capital reimbursement for public transportation systems' equipment and facilities as a result of emergency

Type of Work Description

CAPITAL REIMBURSEMENT

Responsible Agency

MANAGED BY COLLIER COUNTY

Project Length

0

SIS

No

2045 LRTP

P6-23, Table 6-12

<u>Fund</u>	<u>Phase</u>	<u>2024</u>	<u>2025</u>	<u>2026</u>	<u>2027</u>	<u>2028</u>	<u>Totals</u>
LF	CAP	\$19,067.00	\$0.00	\$0.00	\$0.00	\$0.00	\$19,067.00
FTA	CAP	\$76,267.00	\$0.00	\$0.00	\$0.00	\$0.00	\$76,267.00
		\$95,334.00	\$0.00	\$0.00	\$0.00	\$0.00	\$95,334.00



Florida Department of Transportation

RON DESANTIS
GOVERNOR

801 N Broadway Avenue
Bartow, Florida 33830

JARED W. PERDUE, P.E.
SECRETARY

October 23, 2023

Mrs. Anne McLaughlin
Executive Director
Collier MPO
2885 Horseshoe Dr S
Naples, FL 34104

RE: Request for Formal STIP/TIP Amendments to the Collier County Metropolitan Planning Organization's Fiscal Years 24–28 Transportation Improvement Program (TIP).

Dear Mrs. McLaughlin:

The letter is a formal request for the Collier County Metropolitan Planning Organization (MPO) to approve the following STIP/TIP amendments to the FY 24-28 Transportation Improvement Plan (TIP) at the December 8th, 2023 MPO Board Meeting.

Below are new projects to be included in the TIP/STIP. These projects include federal funds.

FPID	PROJECT DESCRIPTION	Agency	PHASE GROUP	FUND	PHASE	FY 2024 FUNDS	COMMENTS
454034-1	COLLIER COUNTY/BONITA SPRINGS UZA/FTA SECTION 5324 OPERATING	Collier County	Operating	FTA	84	\$49,423	A Federal Transit Administration (FTA) award funded through their Section 5324 program directly to the Transit Agency. This is a new project that provides operating reimbursement for public transportation systems for protecting, repairing, and/or replacing equipment and facilities that may suffer or have suffered serious damage as a result of an emergency, including natural disasters such as floods, hurricanes, and tornadoes. These funds were allocated and programmed in SFY24.

454034-1	COLLIER COUNTY/BONITA SPRINGS UZA/FTA SECTION 5324 OPERATING	Collier County	Operating	LF	84	\$12,356	Local Match to 5324 FTA grant to secure FTA operating funds.
454035-1	COLLIER COUNTY/BONITA SPRINGS UZA/FTA SECTION 5324 CAPITAL	Collier County	Capital	FTA	94	\$76,267	A Federal Transit Administration (FTA) award funded through their Section 5324 program directly to the Transit Agency. This is a new project that provides capital reimbursement for public transportation systems for protecting, repairing, and/or replacing equipment and facilities that may suffer or have suffered serious damage as a result of an emergency, including natural disasters such as floods, hurricanes, and tornadoes. These funds were allocated and programmed in SFY24.
454035-1	COLLIER COUNTY/BONITA SPRINGS UZA/FTA SECTION 5324 CAPITAL	Collier County	Capital	LF	94	\$19,067	Local Match to 5324 FTA grant to secure FTA capital funds.

If you have any questions, please feel free to contact me at (863) 272-2368.

Sincerely,

DocuSigned by:

Victoria Peters
Victoria G Peters
Community Liaison

cc: Carlos A Gonzalez, Federal Highway Administration
Denise Strickland, Florida Department of Transportation
Ashley Melton, Florida Department of Transportation
Wayne Gaither, Florida Department of Transportation

CAO

MPO RESOLUTION No. 2023-16

**A RESOLUTION OF THE COLLIER METROPOLITAN
PLANNING ORGANIZATION APPROVING AN
AMENDMENT TO THE FY 2024 - 2028
TRANSPORTATION IMPROVEMENT PROGRAM**

WHEREAS, State and federal statutes, rules and regulations require that each designated Metropolitan Planning Organization develop and adopt a Transportation Improvement Program (“TIP”) and set forth the procedures for doing so; and

WHEREAS, the Collier Metropolitan Planning Organization’s (the “MPO”) TIP may require amending as authorized and required by 23 C.F.R. Part 450 Sections 326, 328, 330, 332 and 334, and by F.S. § 339.175(6), (8) and (13); and

WHEREAS, the Florida Department of Transportation (“FDOT”) requested the Collier MPO to amend its FY 2024 - 2028 TIP to Federal Project Number (“FPN”) 451283-1 to add funding to the new bridge construction of 16th Street Bridge NE, as shown in Exhibit 1; and

WHEREAS, FDOT has submitted a letter to the MPO stating that the amendment is necessary to include in the MPO’s TIP to ensure consistency with FDOT’s Work Program, as shown in Exhibit 2; and

WHEREAS, the MPO announced the TIP Amendment on its website, distributed it via e-mail to various list-serves, and followed all of the steps of its Public Participation Plan through the expiration of the public comment period, which terminated with the MPO’s meeting on December 8, 2023; and

WHEREAS, the MPO has reviewed the proposed TIP Amendment for this project and determined that it is consistent with the MPO’s adopted plans and policies; and

WHEREAS, in accordance with all required State and federal procedures, rules and regulations, including but not limited to the FDOT’s MPO Administrative Manual, the TIP Amendment must be accompanied by an endorsement indicating official MPO approval.

THEREFORE, BE IT RESOLVED by the Collier Metropolitan Planning Organization that:

1. The FY 2024 - 2028 Transportation Improvement Program Amendment set forth in Exhibits 1 and 2 is hereby adopted.
2. The Collier Metropolitan Planning Organization's Chairman is hereby authorized to execute this Resolution certifying the MPO Board's approval of the Amendment to the FY 2024-2028 Transportation Improvement Program for transmittal to FDOT and the Federal Highway Administration.

This Resolution PASSED and duly adopted by the Collier Metropolitan Planning Organization Board after majority vote on this 8th day of December 2023.

Attest:

COLLIER METROPOLITAN PLANNING ORGANIZATION

By: 

Anne McLaughlin
MPO Executive Director

By: 

Councilor Greg Folley
MPO Chair

Approved as to form and legality:




Scott R. Teach, Deputy County Attorney

EXHIBIT 1 to Resolution 2023-16
TIP Amendment for Approval by MPO Board on December 8, 2023 for
FY 2024 through FY 2028 TIP

FPN	Action	Project Name	Requested By	Phase	FY	Fund	Amount	Responsible Agency	TIP Location	L RTP reference
451283-1	Add funding for bridge priority project	16 TH St Bridge NE from Golden Gate to 12 TH Ave NE	FDOT	CST	24	ACSU	\$4,715,000	Collier County	Appendix K	Table 6-1, Page 6-2
						LF	\$3,144,616			
						SU	\$ 4,000,000			

COLLIER METROPOLITAN PLANNING ORGANIZATION

Attest: 
 Anne McLaughlin
 Collier MPO Executive Director

Date: 12/8/23


By: 
 Councilor Greg Folley
 MPO Chair

Date: 12/8/23

Approved as to form and legality


 Scott R. Teach, Deputy County Attorney

COLLIER MPO FY 2024 - 2028 TIP



451283-1	16TH ST BRIDGE NE FROM GOLDEN GATE TO 12TH AVE NE
Project Description	Bridge Priority 2018, 2019, 2020
Type of Work Description	NEW BRIDGE CONSTRUCTION
Responsible Agency	MANAGED BY COLLIER COUNTY
Project Length	1.512
SIS	No
2045 LRTP	P6-17, Table 6-8

<u>Fund</u>	<u>Phase</u>	<u>2024</u>	<u>2025</u>	<u>2026</u>	<u>2027</u>	<u>2028</u>	<u>Totals</u>
ACSU	CST	\$4,715,000.00	\$0.00	\$0.00	\$0.00	\$0.00	\$4,715,000.00
LF	CST	\$3,144,616.00	\$0.00	\$0.00	\$0.00	\$0.00	\$3,144,616.00
SU	CST	\$4,000,000.00	\$0.00	\$0.00	\$0.00	\$0.00	\$4,000,000.00
		\$11,859,616.00	\$0.00	\$0.00	\$0.00	\$0.00	\$11,859,616.00



Florida Department of Transportation

RON DESANTIS
GOVERNOR

801 N Broadway Avenue
Bartow, Florida 33830

JARED W. PERDUE, P.E.
SECRETARY

October 27, 2023

Mrs. Anne McLaughlin
Executive Director
Collier MPO
2885 Horseshoe Dr S
Naples, FL 34104

RE: Request for STIP/TIP Amendment to the Collier County Metropolitan Planning Organization's Fiscal Years 2023/24 – FY 2027/28 Transportation Improvement Program (TIP).

Dear Mrs. McLaughlin:

This letter is a formal request for the Collier Metropolitan Planning Organization (MPO) to approve the following STIP/TIP Amendment to the FY2023/24 – FY2027/28 Transportation Improvement Plan (TIP) at the December 8, 2023 MPO Board Meeting.

451283-1 16TH ST BRIDGE NE FROM GOLDEN GATE TO 12TH AVE NE

The funding for this project has been added. In order to receive federal funds for this project, these changes are required to be amended into the Collier MPO's FY2023/24 – FY2027/28 TIP:

HIGHWAYS								
Item Number: 451283 1		Project Description: 16TH ST BRIDGE NE FROM GOLDEN GATE TO 12TH AVE NE						
District: 01	County: COLLIER	Type of Work: NEW BRIDGE CONSTRUCTION				Project Length: 1.512MI		
		Fiscal Year						
Phase / Responsible Agency		<2024	2024	2025	2026	2027	>2027	All Years
CONSTRUCTION / MANAGED BY COLLIER COUNTY								
Fund Code: ACSU-ADVANCE CONSTRUCTION (SU)			4,715,000					4,715,000
LF-LOCAL FUNDS			3,144,616					3,144,616
SU-STP, URBAN AREAS > 200K			4,000,000					4,000,000
Phase: CONSTRUCTION Totals			11,859,616					11,859,616
Item: 451283 1 Totals			11,859,616					11,859,616
Project Totals			11,859,616					11,859,616
Grand Total			11,859,616					11,859,616

If you have any questions, please feel free to contact me at (863) 272-2368.

Sincerely,

DocuSigned by:

Victoria Peters
Victoria Peters
Community Liaison

CC: Carlos A Gonzalez, Federal Highway Administration
Denise Strickland, Florida Department of Transportation
Ashley Melton, Florida Department of Transportation
Wayne Gaither, Florida Department of Transportation

MPO RESOLUTION No. 2023-18

**A RESOLUTION OF THE COLLIER METROPOLITAN
PLANNING ORGANIZATION APPROVING AN
AMENDMENT TO THE FY 2024 - 2028
TRANSPORTATION IMPROVEMENT PROGRAM**

WHEREAS, State and federal statutes, rules and regulations require that each designated Metropolitan Planning Organization develop and adopt a Transportation Improvement Program (“TIP”) and set forth the procedures for doing so; and

WHEREAS, the Collier Metropolitan Planning Organization’s (the “MPO”) TIP may require amending as authorized and required by 23 C.F.R. Part 450 Sections 326, 328, 330, 332 and 334, and by F.S. § 339.175(6), (8) and (13); and

WHEREAS, the Florida Department of Transportation (“FDOT”) requested the Collier MPO to amend its FY 2024 - 2028 TIP to Federal Project Number (“FPN”) 438093-2 to add funding to the Green Blvd bike lane/sidewalk construction project, as shown in Exhibit 1; and

WHEREAS, FDOT has submitted an email to the MPO stating that the amendment is necessary to include in the MPO’s TIP to ensure consistency with FDOT’s Work Program, as shown in Exhibit 2; and

WHEREAS, the MPO announced the TIP Amendment on its website, distributed it via e-mail to various list-serves, and followed all of the steps of its Public Participation Plan through the expiration of the public comment period, which terminated with the MPO’s meeting on December 8, 2023; and

WHEREAS, the MPO has reviewed the proposed TIP Amendment for this project and determined that it is consistent with the MPO’s adopted plans and policies; and

WHEREAS, in accordance with all required State and federal procedures, rules and regulations, including but not limited to the FDOT’s MPO Administrative Manual, the TIP Amendment must be accompanied by an endorsement indicating official MPO approval.

THEREFORE, BE IT RESOLVED by the Collier Metropolitan Planning Organization that:

1. The FY 2024 - 2028 Transportation Improvement Program Amendment set forth in Exhibits 1 and 2 is hereby adopted.
2. The Collier Metropolitan Planning Organization's Chairman is hereby authorized to execute this Resolution certifying the MPO Board's approval of the Amendment to the FY 2024-2028 Transportation Improvement Program for transmittal to FDOT and the Federal Highway Administration.

This Resolution PASSED and duly adopted by the Collier Metropolitan Planning Organization Board after majority vote on this 8th day of December 2023.

Attest:

COLLIER METROPOLITAN PLANNING ORGANIZATION

By: _____

Anne McLaughlin
MPO Executive Director

By: _____

Councillor Greg Folley
MPO Chair

Approved as to form and legality:


Scott R. Teach, Deputy County Attorney

EXHIBIT 1 to Resolution 2023-18
TIP Amendment for Approval by MPO Board on December 8, 2023 for
FY 2024 through FY 2028 TIP

FPN	Action	Project Name	Requested By	Phase	FY	Fund	Amount	Responsible Agency	TIP Location	L RTP reference
438093-2	Add funding for bike/ped project	Green Blvd from Santa Barbara Blvd. to Sunshine Blvd	FDOT	CST	24	SU	\$ 1,111,000	Collier County	Appendix K	Table 6-1, Page 6-2

COLLIER METROPOLITAN PLANNING ORGANIZATION

Attest:


 Anne McLaughlin
 Collier MPO Executive Director

Date:

12/8/23

By:


 Councilor Greg Folley
 MPO Chair

Date:

12/8/23

Approved as to form and legality


 Scott R. Teach, Deputy County Attorney

COLLIER MPO FY 2024 - 2028 TIP



438093-2	GREEN BLVD FROM SANTA BARBARA TO SUNSHINE BLVD
Project Description	
Type of Work Description	BIKE LANE/SIDEWALK
Responsible Agency	MANAGED BY COLLIER COUNTY
Project Length	1.040 MI
SIS	No
2045 LRTP	P6-2, TABLE 6-1

<u>Fund</u>	<u>Phase</u>	<u>2024</u>	<u>2025</u>	<u>2026</u>	<u>2027</u>	<u>2028</u>	<u>Totals</u>
SU	CST	\$1,111,000.00	\$0.00	\$0.00	\$0.00	\$0.00	\$1,111,000.00
GFSU	CST	\$1,000.00	\$0.00	\$0.00	\$0.00	\$0.00	\$1,000.00
		\$1,112,000.00	\$0.00	\$0.00	\$0.00	\$0.00	\$1,112,000.00

EXHIBIT 2 TO RESOLUTION 2023-18

From: [Peters, Victoria](#)
To: [Anne McLaughlin](#); [Sean Kingston](#)
Cc: [Gaither, Wayne](#); [D1-liaisons](#)
Subject: 438093-2 Email Request for TIP FY24-FY28 Amendment/Modification
Date: Thursday, November 16, 2023 11:45:36 AM
Attachments: [image001.png](#)
Importance: High

EXTERNAL EMAIL: This email is from an external source. Confirm this is a trusted sender and use extreme caution when opening attachments or clicking links.

Good Morning Anne, please accept this email in lieu of a formal letter to proceed with a TIP Amendment/Modification to the Collier MPO TIP, FY24-FY28 for FM: 438093-2.

Below is a snapshot of the current STIP for FM 438093-2 which does not yet include the additional SU funds which are being added in the amount of \$1,111,000, as requested.

When updating your TIP page, please include the \$1,111,000, in the FY2024 column, as SU funds, Construction phase. It is not yet shown below because it has not finished being processed in Work Program yet.

Item Number: 438093 2		Project Description: GREEN BLVD FROM SANTA BARBARA BLVD TO SUNSHINE BLVD						
District: 01	County: COLLIER	Type of Work: BIKE LANE/SIDEWALK				Project Length: 1.040MI		
		Fiscal Year						
Phase / Responsible Agency		<2024	2024	2025	2026	2027	>2027	All Years
CONSTRUCTION / MANAGED BY COLLIER COUNTY								
Fund Code: GFSU-GF STPBG >200 (URBAN)			1,000					1,000
SU-STP, URBAN AREAS > 200K		983,670						983,670
Phase: CONSTRUCTION Totals		983,670	1,000					984,670
Item: 438093 2 Totals		983,670	1,000					984,670
Project Totals		1,208,605	102,065					1,310,670
Grand Total		1,208,605	102,065					1,310,670

Thank you,

Victoria

Victoria Peters, JD, CPM
 Florida Department of Transportation; D1
 (Cell) (863) 272-2368



MPO RESOLUTION #2024-01

**A RESOLUTION OF THE COLLIER METROPOLITAN
PLANNING ORGANIZATION APPROVING
AMENDMENT TO THE FY 2023/24- 2027/28
TRANSPORTATION IMPROVEMENT PROGRAM**

WHEREAS, State and federal statutes, rules and regulations require that each designated Metropolitan Planning Organization develop and adopt a Transportation Improvement Program (“TIP”) and set forth the procedures for doing so; and

WHEREAS, the Collier Metropolitan Planning Organization’s (the “MPO”) TIP may require amending as authorized and required by 23 C.F.R. Part 450 Sections 326, 328, 330, 332 and 334, and by F.S. § 339.175(6), (8) and (13); and

WHEREAS, the Florida Department of Transportation (“FDOT”) requested the Collier MPO to amend its FY 2023/24-2027/28 TIP to add Federal Project Numbers (“FPNs”) 454246-1, 439255-1, 451893-1, and 451893-2, as capital for fixed transit routes and 452749-1, as urban corridor improvements as shown in Exhibit 1; and

WHEREAS, FDOT has submitted a letter to the MPO stating that the amendments are necessary to include in the MPO’s TIP to ensure consistency with FDOT’s Work Program, as shown in Exhibit 2; and

WHEREAS, the MPO announced the TIP Amendment on its website, distributed it via e-mail to various list-serves, and followed all of the steps of its Public Participation Plan through the expiration of the public comment period, which terminated with the MPO’s meeting on February 9, 2024; and

WHEREAS, the MPO has reviewed the proposed TIP Amendment for those projects and determined that it is consistent with the MPO’s adopted plans and policies; and

WHEREAS, in accordance with all required State and federal procedures, rules and regulations, including but not limited to the FDOT’s MPO Administrative Manual, the TIP Amendment must be accompanied by an endorsement indicating official MPO approval.

THEREFORE, BE IT RESOLVED by the Collier Metropolitan Planning Organization that:

1. The FY 2023/24 - 2027/28 Transportation Improvement Program Amendment set forth in Exhibits 1 and 2 is hereby adopted.
2. The Collier Metropolitan Planning Organization's Chairman is hereby authorized to execute this Resolution certifying the MPO Board's approval of the Amendment to the FY 2023/24-2027/28 Transportation Improvement Program for transmittal to FDOT and the Federal Highway Administration.

This Resolution PASSED and duly adopted by the Collier Metropolitan Planning Organization Board after majority vote on this 9th day of February, 2024.

Attest:

COLLIER METROPOLITAN PLANNING ORGANIZATION

By: 

Anne McLaughlin
MPO Executive Director

By: 

MPO Chairman

William McDaniel

Approved as to form and legality:



Scott R. Teach, Deputy County Attorney

EXHIBIT 1 to Resolution 2024-01
TIP Amendment for Approval by MPO Board on February 9, 2024 for
FY 2023/24 through FY 2027/28 TIP

FPN	Action	Project Name	Requested By	Fund	Amount	FY	Phase	Responsible Agency	TIP Location	LRTP Reference
454246-1	Capital for fixed route	5311 CAPITAL-COLLIER COUNTY BOARD OF COUNTY COMMISSIONERS	FDOT	DU	\$621,763	24	CAP	Managed by Collier County	Appendix K	P6-23, Table 6-12
				LF	\$155,441	24				
452749-1	Urban corridor improvements	COLLIER AREA TRANSIT OPERATING ASSISTANCE CORRIDOR US 41	FDOT	DPTO	\$491,530	24	OPS	Managed by Collier County	Appendix K	P6-23, Table 6-12
439255-1	Capital for fixed route	SECTION 5339 RURAL BUS & FACILITIES D1-MATCH WITH TOLL REV CREDITS	FDOT	DU	\$575,000	24	CAP	Managed by Collier County	Appendix K	P6-23, Table 6-12
					\$310,868	25				
451893-1	Capital for fixed route	PROGRAM 18 – SECTION 5311 CAPITAL AWARD COLLIER COUNTY BUS	FDOT	DU	\$575,000	24	CAP	Managed by Collier County	Appendix K	P6-23, Table 6-12
				LF	\$143,750	24				
451893-2	Capital for fixed route	SECTION 5311 CAPITAL AWARD COLLIER COUNTY	FDOT	DU	\$42,639	24	CAP	Managed by Collier County	Appendix K	P6-23, Table 6-12
				LF	\$10,660	24				

COLLIER METROPOLITAN PLANNING ORGANIZATION

Attest: 

Anne McLaughlin
Collier MPO Executive Director

Date: 2/9/24

By: 


MPO Chair

Printed Name: William McDaniel

Title: MPO Chair

Date: 2/9/24

Approved as to form and legality


Scott R. Teach, Deputy County Attorney


COLLIER MPO FY 2024 - 2028 TIP



454246-1	5311 CAPITAL-COLLIER COUNTY BOARD OF COUNTY COMMISSIONERS
Project Description	Replacement of a fixed route bus
Type of Work Description	CAPITAL FOR FIXED ROUTE
Responsible Agency	MANAGED BY COLLIER COUNTY
Project Length	0
SIS	No
2045 LRTP	P6-23, Table 6-12

<u>Fund</u>	<u>Phase</u>	<u>2024</u>	<u>2025</u>	<u>2026</u>	<u>2027</u>	<u>2028</u>	<u>Totals</u>
DU	CAP	\$621,763.00	\$0.00	\$0.00	\$0.00	\$0.00	\$621,763.00
LF	CAP	\$155,441.00	\$0.00	\$0.00	\$0.00	\$0.00	\$155,441.00
		\$777,204.00	\$0.00	\$0.00	\$0.00	\$0.00	\$777,204.00

COLLIER MPO FY 2024 - 2028 TIP



452749-1	COLLIER AREA TRANSIT OPERATING ASSISTANCE CORRIDOR US 41
Project Description	Operating funds to support bus routes on state roadways
Type of Work Description	URBAN CORRIDOR IMPROVEMENTS
Responsible Agency	MANAGED BY COLLIER COUNTY
Project Length	0
SIS	No
2045 LRTP	P6-23, Table 6-12

<u>Fund</u>	<u>Phase</u>	<u>2024</u>	<u>2025</u>	<u>2026</u>	<u>2027</u>	<u>2028</u>	<u>Totals</u>
DPTO	OPS	\$491,530.00	\$0.00	\$0.00	\$0.00	\$0.00	\$491,530.00
		\$491,530.00	\$0.00	\$0.00	\$0.00	\$0.00	\$491,530.00

COLLIER MPO FY 2024 - 2028 TIP




439255-1		SECTION 5339 RURAL BUS & FACILITIES D1-MATCH WITH TOLL REV CREDITS					
Project Description		Replacement of a fixed route bus					
Type of Work Description		CAPITAL FOR FIXED ROUTE					
Responsible Agency		MANAGED BY COLLIER COUNTY					
Project Length		0					
SIS		No					
2045 LRTP		P6-23, Table 6-12					
<u>Fund</u>	<u>Phase</u>	<u>2024</u>	<u>2025</u>	<u>2026</u>	<u>2027</u>	<u>2028</u>	<u>Totals</u>
DU	CAP	\$575,000.00	\$310,868.00	\$0.00	\$0.00	\$0.00	\$885,868.00
		\$575,000.00	\$310,868.00	\$0.00	\$0.00	\$0.00	\$885,868.00

COLLIER MPO FY 2024 - 2028 TIP



451893-1		PROGRAM 18 - SECTION 5311 CAPITAL AWARD COLLIER COUNTY BUS						
Project Description		Replacement of a fixed route bus						
Type of Work Description		CAPITAL FOR FIXED ROUTE						
Responsible Agency		MANAGED BY COLLIER COUNTY						
Project Length		0						
SIS		No						
2045 LRTP		P6-23, Table 6-12						
<u>Fund</u>	<u>Phase</u>	<u>2024</u>	<u>2025</u>	<u>2026</u>	<u>2027</u>	<u>2028</u>	<u>Totals</u>	
LF	CAP	\$143,750.00	\$0.00	\$0.00	\$0.00	\$0.00	\$143,750.00	
DU	CAP	\$575,000.00	\$0.00	\$0.00	\$0.00	\$0.00	\$575,000.00	
		\$718,750.00	\$0.00	\$0.00	\$0.00	\$0.00	\$718,750.00	

COLLIER MPO FY 2024 - 2028 TIP



451893-2 SECTION 5311 CAPITAL AWARD COLLIER COUNTY

Project Description
Type of Work Description
Responsible Agency
Project Length
SIS
2045 LRTP

CAPITAL FOR FIXED ROUTE
MANAGED BY COLLIER COUNTY
0
No
P6-23, Table 6-12

<u>Fund</u>	<u>Phase</u>	<u>2024</u>	<u>2025</u>	<u>2026</u>	<u>2027</u>	<u>2028</u>	<u>Totals</u>
DU	CAP	\$42,639.00	\$0.00	\$0.00	\$0.00	\$0.00	\$42,639.00
LF	CAP	\$10,660.00	\$0.00	\$0.00	\$0.00	\$0.00	\$10,660.00
		\$53,299.00	\$0.00	\$0.00	\$0.00	\$0.00	\$53,299.00



Florida Department of Transportation

RON DESANTIS
GOVERNOR

801 N Broadway Avenue
Bartow, Florida 33830

JARED W. PERDUE, P.E.
SECRETARY

December 18, 2023

Mrs. Anne McLaughlin
Executive Director
Collier MPO
2885 Horseshoe Dr S
Naples, FL 34104

RE: Request for STIP/TIP Amendments to the Collier County Metropolitan Planning Organization's Fiscal Years 24–28 Transportation Improvement Program (TIP).

Dear Mrs. McLaughlin:

This letter is a formal request for the Collier County Metropolitan Planning Organization (MPO) to approve the following STIP/TIP amendments to the FY 24-28 Transportation Improvement Plan (TIP) at the February 9, 2024 MPO Board Meeting.

STIP/TIP Amendments

454246-1 5311 CAPITAL-COLLIER COUNTY BOARD OF COUNTY COMMISSIONERS

This is a new project that has been selected during the competitive application process for 5311 funding. The funds were allocated to the state in FFY23 and were programmed in SFY24

FLP: TRANSIT								
Item Number: 454246 1		Project Description: 5311 CAPITAL-COLLIER COUNTY BOARD OF COUNTY COMMISSIONERS						
District: 01	County: COLLIER	Type of Work: CAPITAL FOR FIXED ROUTE				Project Length: 0.000		
		Fiscal Year						
Phase / Responsible Agency		<2024	2024	2025	2026	2027	>2027	All Years
CAPITAL / MANAGED BY COLLIER COUNTY								
Fund Code:	DU-STATE PRIMARY/FEDERAL REIMB		621,763					621,763
	LF-LOCAL FUNDS		155,441					155,441
	Phase: CAPITAL Totals		777,204					777,204
	Item: 454246 1 Totals		777,204					777,204
	Project Totals		777,204					777,204
	Grand Total		777,204					777,204

452749-1 COLLIER AREA TRANSIT OPERATING ASSISTANCE CORRIDOR US 41

This is a new project that has been selected during the competitive application process for Corridor funding. The funds were allocated to the state in FFY23 and were programmed in SFY24.

FLP: TRANSIT										
Item Number: 452749 1		Project Description: COLLIER AREA TRANSIT OPERATING ASSISTANCE CORRIDOR US 41								
District: 01		County: COLLIER		Type of Work: URBAN CORRIDOR IMPROVEMENTS			Project Length: 0.000			
				Fiscal Year						
Phase / Responsible Agency				<2024	2024	2025	2026	2027	>2027	All Years
OPERATIONS / MANAGED BY COLLIER COUNTY										
Fund Code: DDR-DISTRICT DEDICATED REVENUE				491,530						491,530
DPTO-STATE - PTO					491,530					491,530
Phase: OPERATIONS Totals				491,530	491,530					983,060
Item: 452749 1 Totals				491,530	491,530					983,060
Project Totals				491,530	491,530					983,060
Grand Total				491,530	491,530					983,060

TIP Amendments

Projects below have not previously existed in the Collier County MPO FY 24-28 TIP and need to be added for consistency and transparency.

439255 -1 SECTION 5339 RURAL BUS & FACILITIES D1-MATCH WITH TOLL REV CREDITS

FLP: TRANSIT										
Item Number: 439255 1		Project Description: SECTION 5339 RURAL BUS & FACILITIES D1-MATCH WITH TOLL REV CREDITS								
District: 01		County: DIST/ST-WIDE		Type of Work: CAPITAL FOR FIXED ROUTE		Project Length: 0.000				
				Fiscal Year						
Phase / Responsible Agency				<2024	2024	2025	2026	2027	>2027	All Years
CAPITAL / RESPONSIBLE AGENCY NOT AVAILABLE										
Fund Code: DU-STATE PRIMARY/FEDERAL REIMB				1,477,670	575,000	310,868				2,363,538
Item: 439255 1 Totals				1,477,670	575,000	310,868				2,363,538
Project Totals				1,477,670	575,000	310,868				2,363,538
Grand Total				1,477,670	575,000	310,868				2,363,538

451893 -1 PROGRAM 18 - SECTION 5311 CAPITAL AWARD COLLIER COUNTY BUS
451893 -2 SECTION 5311 CAPITAL AWARD COLLIER COUNTY

FLP: TRANSIT								
Item Number: 451893 1		Project Description: PROGRAM 18 - SECTION 5311 CAPITAL AWARD COLLIER COUNTY BUS						
District: 01	County: COLLIER	Type of Work: CAPITAL FOR FIXED ROUTE					Project Length: 0.000	
		Fiscal Year						
Phase / Responsible Agency		<2024	2024	2025	2026	2027	>2027	All Years
CAPITAL / MANAGED BY COLLIER COUNTY								
Fund Code:	DU-STATE PRIMARY/FEDERAL REIMB		575,000					575,000
	LF-LOCAL FUNDS		143,750					143,750
Phase: CAPITAL Totals			718,750					718,750
Item: 451893 1 Totals			718,750					718,750
Item Number: 451893 2		Project Description: SECTION 5311 CAPITAL AWARD COLLIER COUNTY						
District: 01	County: COLLIER	Type of Work: CAPITAL FOR FIXED ROUTE					Project Length: 0.000	
		Fiscal Year						
Phase / Responsible Agency		<2024	2024	2025	2026	2027	>2027	All Years
CAPITAL / MANAGED BY COLLIER COUNTY								
Fund Code:	DU-STATE PRIMARY/FEDERAL REIMB		42,639					42,639
	LF-LOCAL FUNDS		10,660					10,660
Phase: CAPITAL Totals			53,299					53,299
Item: 451893 2 Totals			53,299					53,299
Project Totals			772,049					772,049
Grand Total			772,049					772,049

If you have any questions, please feel free to contact me at (863) 272-2368.

Sincerely,

DocuSigned by:

Victoria Peters

Victoria G Peters
Community Liaison

cc: Carlos A Gonzalez, Federal Highway Administration
Denise Strickland, Florida Department of Transportation
Ashley Melton, Florida Department of Transportation
Michelle Peronto, Florida Department of Transportation
Wayne Gaither, Florida Department of Transportation

MPO RESOLUTION #2024-03

**A RESOLUTION OF THE COLLIER METROPOLITAN
PLANNING ORGANIZATION APPROVING
AMENDMENT TO THE FY 2023/24- 2027/28
TRANSPORTATION IMPROVEMENT PROGRAM**

WHEREAS, State and federal statutes, rules and regulations require that each designated Metropolitan Planning Organization develop and adopt a Transportation Improvement Program (“TIP”) and set forth the procedures for doing so; and

WHEREAS, the Collier Metropolitan Planning Organization’s (the “MPO”) TIP may require amending as authorized and required by 23 C.F.R. Part 450 Sections 326, 328, 330, 332 and 334, and by F.S. § 339.175(6), (8) and (13); and

WHEREAS, the Florida Department of Transportation (“FDOT”) requested the Collier MPO to amend its FY 2023/24-2027/28 TIP to revise Federal Project Number (“FPN”) 440437-1, and to add FPN 440437-2, both for the same bike lane/sidewalk, to correct the Transportation System designation and Roadway ID and mile posts, in order to receive federal funds, as shown in Exhibit 1; and

WHEREAS, FDOT has submitted a letter to the MPO stating that the amendments are necessary to include in the MPO’s TIP to ensure consistency with FDOT’s Work Program, as shown in Exhibit 2; and

WHEREAS, the MPO announced the TIP Amendment on its website, distributed it via e-mail to various list-serves, and followed all of the steps of its Public Participation Plan through the expiration of the public comment period, which terminated with the MPO’s meeting on February 9, 2024; and

WHEREAS, the MPO has reviewed the proposed TIP Amendment for those projects and determined that it is consistent with the MPO’s adopted plans and policies; and

WHEREAS, in accordance with all required State and federal procedures, rules and regulations, including but not limited to the FDOT’s MPO Administrative Manual, the TIP Amendment must be accompanied by an endorsement indicating official MPO approval.

THEREFORE, BE IT RESOLVED by the Collier Metropolitan Planning Organization that:

1. The FY 2023/24 - 2027/28 Transportation Improvement Program Amendment set forth in Exhibits 1 and 2 is hereby adopted.
2. The Collier Metropolitan Planning Organization's Chairman is hereby authorized to execute this Resolution certifying the MPO Board's approval of the Amendment to the FY 2023/24-2027/28 Transportation Improvement Program for transmittal to FDOT and the Federal Highway Administration.

This Resolution PASSED and duly adopted by the Collier Metropolitan Planning Organization Board after majority vote on this 9th day of February, 2024.

Attest:

By: _____

Anne McLaughlin
MPO Executive Director

COLLIER METROPOLITAN
PLANNING ORGANIZATION

By: _____

MPO Chair

Approved as to form and legality:

Scott R. Teach, Deputy County Attorney

EXHIBIT 1 to Resolution 2024-03
TIP Amendment for Approval by MPO Board on February 9, 2024 for
FY 2023/24 through FY 2027/28 TIP

FPN	Action	Project Name	Requested By	Fund	Amount	FY	Phase	Responsible Agency	TIP Location	LRTP Reference
440437-1	Bike Lane/Sidewalk	SOUTH GOLF DR FROM GULF SHORE BLVD TO W US 41	FDOT	SU	\$9	24	PE	Managed by FDOT	Appendix K	P6-3, Table 6-1
440437-2	Bike Lane/Sidewalk	SOUTH GOLF DR FROM GULF SHORE BLVD TO W US 41	FDOT	CARU	\$687,130	24	CST	Managed by City of Naples	Appendix K	P6-3, Table 6-1
				TALU	\$1,293,619	24				

COLLIER METROPOLITAN PLANNING ORGANIZATION

Attest: _____

Anne McLaughlin
Collier MPO Executive Director

Date: _____

2/9/24

By: _____

MPO Chair

Printed Name: William McDaniel

Title: MPO Chair

Date: _____

2/9/24

Approved as to form and legality



Scott R. Teach, Deputy County Attorney


CAO

COLLIER MPO FY 2024 - 2028 TIP



440437-1	SOUTH GOLF DR FROM GULF SHORE BLVD TO W US 41
Project Description	BPAC Priority 2014-09, 2015, 2016, 2017-05
Type of Work Description	BIKE LANE/SIDEWALK
Responsible Agency	MANAGED BY FDOT
Project Length	0.702
SIS	No
2045 LRTP	P6-2, Table 6-1

<u>Fund</u>	<u>Phase</u>	<u>2024</u>	<u>2025</u>	<u>2026</u>	<u>2027</u>	<u>2028</u>	<u>Totals</u>
SU	PE	\$9.00	\$0.00	\$0.00	\$0.00	\$0.00	\$9.00
		\$9.00	\$0.00	\$0.00	\$0.00	\$0.00	\$9.00

COLLIER MPO FY 2024 - 2028 TIP



440437-2 SOUTH GOLF DR FROM GULF SHORE BLVD TO W US 41

Project Description BPAC Priority 2014-09, 2015, 2016, 2017-05

Type of Work Description BIKE LANE/SIDEWALK

Responsible Agency MANAGED BY CITY OF NAPLES

Project Length 0.702

SIS No

2045 LRTP P6-2, Table 6-1

<u>Fund</u>	<u>Phase</u>	<u>2024</u>	<u>2025</u>	<u>2026</u>	<u>2027</u>	<u>2028</u>	<u>Totals</u>
CARU	CST	\$687,130.00	\$0.00	\$0.00	\$0.00	\$0.00	\$687,130.00
TALU	CST	\$1,293,619.00	\$0.00	\$0.00	\$0.00	\$0.00	\$1,293,619.00
		\$1,980,749.00	\$0.00	\$0.00	\$0.00	\$0.00	\$1,980,749.00



Florida Department of Transportation

RON DESANTIS
GOVERNOR

801 N Broadway Avenue
Bartow, Florida 33830

JARED W. PERDUE, P.E.
SECRETARY

January 12, 2024

Mrs. Anne McLaughlin
Executive Director
Collier MPO
2885 Horseshoe Dr S
Naples, FL 34104

RE: Request for STIP/TIP Amendment to the Collier County Metropolitan Planning Organization's Fiscal Years 24–28 Transportation Improvement Program (TIP).

Dear Mrs. McLaughlin:

This letter is a formal request for the Collier County Metropolitan Planning Organization (MPO) to approve the following STIP/TIP amendment to the FY 24-28 Transportation Improvement Plan (TIP) at the February 9, 2024 MPO Board Meeting.

440437- 2 SOUTH GOLF DR FROM GULF SHORE BLVD TO W US 41

A segment 2 on this existing project has been created to include following changes: Transportation System has been changed from INTRASTATE STATE HIGHWAY to OFF STATE HWY SYS/OFF FED SYS; Roadway ID and mile posts have been corrected. Construction phase has been moved from segment -1 to -2 which will be authorized on a different Federal Aid Number. In order to receive federal funds for this project, these changes are required to be amended into the Collier MPO's FY24-28 TIP.

HIGHWAYS								
Item Number: 440437 1		Project Description: SOUTH GOLF DR FROM GULF SHORE BLVD TO W US 41						
District: 01	County: COLLIER	Type of Work: BIKE LANE/SIDEWALK				Project Length: 0.702MI		
		Fiscal Year						
Phase / Responsible Agency		<2024	2024	2025	2026	2027	>2027	All Years
PRELIMINARY ENGINEERING / MANAGED BY FDOT								
Fund Code: SU-STP, URBAN AREAS > 200K		300,552	9					300,561
TALU-TRANSPORTATION ALTS- >200K		65,000						65,000
Phase: PRELIMINARY ENGINEERING Totals		365,552	9					365,561
Item: 440437 1 Totals		365,552	9					365,561
Item Number: 440437 2		Project Description: SOUTH GOLF DR FROM GULF SHORE BLVD TO W US 41						
District: 01	County: COLLIER	Type of Work: BIKE LANE/SIDEWALK				Project Length: 0.702MI		
		Fiscal Year						
Phase / Responsible Agency		<2024	2024	2025	2026	2027	>2027	All Years
CONSTRUCTION / MANAGED BY CITY OF NAPLES								
Fund Code: CARU-CARB FOR URB. AREA > THAN 200K			687,130					687,130
TALU-TRANSPORTATION ALTS- >200K			1,293,619					1,293,619
Phase: CONSTRUCTION Totals			1,980,749					1,980,749
Item: 440437 2 Totals			1,980,749					1,980,749
Project Totals		365,552	1,980,758					2,346,310
Grand Total		365,552	1,980,758					2,346,310

If you have any questions, please feel free to contact me at (863) 272-2368.

Sincerely,

DocuSigned by:

Victoria Peters

Victoria Peters
Community Liaison

cc: Carlos A Gonzalez, Federal Highway Administration
Denise Strickland, Florida Department of Transportation
Ashley Melton, Florida Department of Transportation
Wayne Gaither, Florida Department of Transportation

MPO RESOLUTION #2024-04
A RESOLUTION OF THE COLLIER METROPOLITAN
PLANNING ORGANIZATION APPROVING
AMENDMENT TO THE FY 2023/24- 2027/28
TRANSPORTATION IMPROVEMENT PROGRAM

WHEREAS, State and federal statutes, rules and regulations require that each designated Metropolitan Planning Organization develop and adopt a Transportation Improvement Program (“TIP”) and set forth the procedures for doing so; and

WHEREAS, the Collier Metropolitan Planning Organization’s (the “MPO”) TIP may require amending as authorized and required by 23 C.F.R. Part 450 Sections 326, 328, 330, 332 and 334, and by F.S. § 339.175(6), (8) and (13); and

WHEREAS, the Florida Department of Transportation (“FDOT”) requested the Collier MPO to amend its FY 2023/24-2027/28 TIP to add Federal Project Number (“FPN”) 430848-1, to reflect the final phase for the final segment of State Road (SR) 82 widening from the Hendry County Line to Gator Slough Lane in order to receive federal funds for this project, which project is from the prior FY 2022/23-2026/27 TIP but was not included in the 2023/24-2027/28 TIP because the Construction phase was deferred to FY24 very late in the fiscal year; and

WHEREAS, FDOT has submitted a letter to the MPO stating that the amendment is necessary to include in the MPO’s TIP to ensure consistency with FDOT’s Work Program, as shown in Exhibit 2; and

WHEREAS, the MPO announced the TIP Amendment on its website, distributed it via e-mail to various list-serves, and followed all the steps of its Public Participation Plan through the expiration of the public comment period, which terminated with the MPO’s meeting on February 9, 2024; and

WHEREAS, the MPO has reviewed the proposed TIP Amendment for those projects and determined that it is consistent with the MPO’s adopted plans and policies; and

WHEREAS, in accordance with all required State and federal procedures, rules and regulations, including but not limited to the FDOT’s MPO Administrative Manual, the TIP Amendment must be accompanied by an endorsement indicating official MPO approval.

THEREFORE, BE IT RESOLVED by the Collier Metropolitan Planning Organization that:

1. The FY 2023/24 - 2027/28 Transportation Improvement Program Amendment set forth in attached Exhibits 1 and 2 is hereby adopted.
2. The Collier Metropolitan Planning Organization's Chairman is hereby authorized to execute this Resolution certifying the MPO Board's approval of the Amendment to the FY 2023/24-2027/28 Transportation Improvement Program for transmittal to FDOT and the Federal Highway Administration.

This Resolution PASSED and duly adopted by the Collier Metropolitan Planning Organization Board after majority vote on this 9th day of February 2024.

Attest:

COLLIER METROPOLITAN PLANNING ORGANIZATION

By: _____

Anne McLaughlin
MPO Executive Director

By: _____

William L. McDaniel, Jr.
MPO Chair

Approved as to form and legality:

Scott R. Teach, Deputy County Attorney

EXHIBIT 1 to Resolution 2024-04
TIP Amendment for Approval by MPO Board on February 9, 2024 for
FY 2023/24 through FY 2027/28 TIP

FPN	Action	Project Name	Requested By	Phase	Fund	Amount	FY	Responsible Agency	TIP Location	L RTP Reference
430848-1	Add lanes & reconstruct	SR 82 FROM HENDRY COUNTY LINE TO GATOR SLOUGH LANE	FDOT	PE	DIH	\$50,000	24	Managed by FDOT	Appendix K	P6-2, Table 6-1
				ROW	DIH	\$13				
				CST	ACPR	\$5,892,518				
					DDR	\$4,441,836				
					DI	\$39,574,958				
					DIH	\$4,466				
					DS	\$216				
					SA	\$50,000				
					SU	\$1,841,574				
					TALT	\$1,550,114				
				ENV	TALT	\$100,000	25			
						\$400,000				

COLLIER METROPOLITAN PLANNING ORGANIZATION

Attest: _____

Anne McLaughlin
Collier MPO Executive Director

Date: _____

2/9/24

By: _____

MPO Chair
Printed Name: William McDaniel
Title: MPO Chair

Date: _____

2/9/24

Approved as to form and legality

Scott R. Teach, Deputy County Attorney

COLLIER MPO FY 2024 - 2028 TIP



430848-1	SR 82 FROM HENDRY COUNTY LINE TO GATOR SLOUGH LANE
Project Description	Widen from 2-4 lanes (segment of a larger project)
Type of Work Description	ADD LANES & RECONSTRUCT
Responsible Agency	MANAGED BY FDOT
Project Length	3.826
SIS	Yes
2045 LRTP	P6-2, Table 6-1

<u>Fund</u>	<u>Phase</u>	<u>2024</u>	<u>2025</u>	<u>2026</u>	<u>2027</u>	<u>2028</u>	<u>Totals</u>
DIH	CST	\$4,466.00	\$0.00	\$0.00	\$0.00	\$0.00	\$4,466.00
TALT	CST	\$1,550,114.00	\$0.00	\$0.00	\$0.00	\$0.00	\$1,550,114.00
DS	CST	\$216.00	\$0.00	\$0.00	\$0.00	\$0.00	\$216.00
DIH	PE	\$50,000.00	\$0.00	\$0.00	\$0.00	\$0.00	\$50,000.00
SU	CST	\$1,841,574.00	\$0.00	\$0.00	\$0.00	\$0.00	\$1,841,574.00
DIH	ROW	\$13.00	\$0.00	\$0.00	\$0.00	\$0.00	\$13.00
ACPR	CST	\$5,892,518.00	\$0.00	\$0.00	\$0.00	\$0.00	\$5,892,518.00
DDR	CST	\$4,441,836.00	\$0.00	\$0.00	\$0.00	\$0.00	\$4,441,836.00
DI	CST	\$39,574,958.00	\$0.00	\$0.00	\$0.00	\$0.00	\$39,574,958.00
SA	CST	\$50,000.00	\$0.00	\$0.00	\$0.00	\$0.00	\$50,000.00
TALT	ENV	\$100,000.00	\$400,000.00	\$0.00	\$0.00	\$0.00	\$500,000.00
		\$53,505,695.00	\$400,000.00	\$0.00	\$0.00	\$0.00	\$53,905,695.00



Florida Department of Transportation

RON DESANTIS
GOVERNOR

801 N Broadway Avenue
Bartow, Florida 33830

JARED W. PERDUE, P.E.
SECRETARY

January 26, 2024

Mrs. Anne McLaughlin
Executive Director
Collier MPO
2885 Horseshoe Dr S
Naples, FL 34104

RE: Request for TIP Amendment to the Collier County Metropolitan Planning Organization's Fiscal Years 24-28 Transportation Improvement Program (TIP).

Dear Mrs. McLaughlin:

This letter is a formal request for the Collier County Metropolitan Planning Organization (MPO) to approve the following TIP amendment to the FY 24-28 Transportation Improvement Plan (TIP) at the February 9, 2024 MPO Board Meeting.

430848- 1 SR 82 FROM HENDRY COUNTY LINE TO GATOR SLOUGH LANE

This project is a longstanding project in your previous TIPs (i.e. FY23-FY27). Towards the end of FY23, the Construction phase of this project was deferred to FY24. Since this occurred very late in the fiscal year, the project was not including in your TIP download files and now needs to be included in your approved FY24-FY28 TIP. In order to receive federal funds for this project, we are requesting to please include this project in your FY24-FY28 TIP to reflect the final phase for the final segment of SR 82 widening.

The pertinent project information is on the following page.

If you have any questions, please feel free to contact me at (863) 272-2368.

Sincerely,
DocuSigned by:

Victoria Peters
Victoria Peters
Community Liaison

01/26/2024 | 4:21 PM EST

cc: Carlos A Gonzalez, Federal Highway Administration
Denise Strickland, Florida Department of Transportation
Ashley Melton, Florida Department of Transportation
Wayne Gaither, Florida Department of Transportation

HIGHWAYS

Item Number: 430848 1

Project Description: SR 82 FROM HENDRY COUNTY LINE TO GATOR SLOUGH
LANE

SIS

District: 01

County: COLLIER

Type of Work: ADD LANES & RECONSTRUCT

Project Length: 3.826MI

Phase / Responsible Agency		Fiscal Year						
		<2024	2024	2025	2026	2027	>2027	All Years
PRELIMINARY ENGINEERING / MANAGED BY FDOT								
Fund Code:	DDR-DISTRICT DEDICATED REVENUE	369,529						369,529
	DIH-STATE IN-HOUSE PRODUCT SUPPORT	696,639	50,000					746,639
	DS-STATE PRIMARY HIGHWAYS & PTO	669,776						669,776
Phase: PRELIMINARY ENGINEERING Totals		1,735,944	50,000					1,785,944
RIGHT OF WAY / MANAGED BY FDOT								
Fund Code:	BNIR-INTRASTATE R/W & BRIDGE BONDS	2,219,166						2,219,166
	DDR-DISTRICT DEDICATED REVENUE	226,601						226,601
	DIH-STATE IN-HOUSE PRODUCT SUPPORT	124,279	13					124,292
	DS-STATE PRIMARY HIGHWAYS & PTO	196,294						196,294
Phase: RIGHT OF WAY Totals		2,766,340	13					2,766,353
RAILROAD & UTILITIES / MANAGED BY FDOT								
Fund Code:	DDR-DISTRICT DEDICATED REVENUE	562,654						562,654
	DS-STATE PRIMARY HIGHWAYS & PTO	172,538						172,538
Phase: RAILROAD & UTILITIES Totals		735,192						735,192
CONSTRUCTION / MANAGED BY FDOT								
Fund Code:	ACPR-AC - PROTECT GRANT PGM		5,892,518					5,892,518
	DDR-DISTRICT DEDICATED REVENUE	2,103	4,441,836					4,443,939
	DI-ST - S/W INTER/INTRASTATE HWY		39,574,958					39,574,958
	DIH-STATE IN-HOUSE PRODUCT SUPPORT	669	4,466					5,135
	DS-STATE PRIMARY HIGHWAYS & PTO	21,227	216					21,443
	SA-STP, ANY AREA		50,000					50,000
	SU-STP, URBAN AREAS > 200K		1,841,574					1,841,574
	TALT-TRANSPORTATION ALTS- ANY AREA		1,550,114					1,550,114
Phase: CONSTRUCTION Totals		23,999	53,355,682					53,379,681
ENVIRONMENTAL / MANAGED BY FDOT								
Fund Code:	DDR-DISTRICT DEDICATED REVENUE	759,100						759,100
	DS-STATE PRIMARY HIGHWAYS & PTO	13,125						13,125
	TALT-TRANSPORTATION ALTS- ANY AREA		100,000	400,000				500,000
Phase: ENVIRONMENTAL Totals		772,225	100,000	400,000				1,272,225
Item: 430848 1 Totals		6,033,700	53,505,695	400,000				59,939,395
Project Totals		6,033,700	53,505,695	400,000				59,939,395
Grand Total		6,033,700	53,505,695	400,000				59,939,395

MPO RESOLUTION #2024-06
A RESOLUTION OF THE COLLIER METROPOLITAN
PLANNING ORGANIZATION APPROVING
AMENDMENT TO THE FY 2023/24- 2027/28
TRANSPORTATION IMPROVEMENT PROGRAM

WHEREAS, State and federal statutes, rules and regulations require that each designated Metropolitan Planning Organization develop and adopt a Transportation Improvement Program (“TIP”) and set forth the procedures for doing so; and

WHEREAS, the Collier Metropolitan Planning Organization’s (the “MPO”) TIP may require amending as authorized and required by 23 C.F.R. Part 450 Sections 326, 328, 330, 332 and 334, and by F.S. § 339.175(6), (8) and (13); and

WHEREAS, the Florida Department of Transportation (“FDOT”) requested that the Collier MPO amend its FY 2023/24-2027/28 TIP to add Federal Project Numbers (“FPNs”): (a) 440441-1 to add thru lanes on Airport Pulling Road from Vanderbilt to Immokalee Roads, (b) 445296-2 as an interchange improvement at I-75 and Pine Ridge Road, (c) 452820-1 and 452822-1 to widen/resurface existing lanes on Oil Well Road, and (d) 452825-1 as a four-point roundabout in Collier County as shown in Exhibit 1; and

WHEREAS, FDOT has submitted a letter to the MPO stating that the amendments are necessary to include in the MPO’s TIP to ensure consistency with FDOT’s Work Program, as shown in Exhibit 2; and

WHEREAS, the MPO announced the TIP Amendment on its website, distributed it via e-mail to various list-serves, and followed all of the steps of its Public Participation Plan through the expiration of the public comment period, which terminated with the MPO’s meeting on April 12, 2024; and

WHEREAS, the MPO has reviewed the proposed TIP Amendment for those projects and determined that it is consistent with the MPO’s adopted plans and policies; and

WHEREAS, in accordance with all required State and federal procedures, rules and regulations, including but not limited to the FDOT’s MPO Administrative Manual, the TIP Amendment must be accompanied by an endorsement indicating official MPO approval.

THEREFORE, BE IT RESOLVED by the Collier Metropolitan Planning Organization that:

1. The FY 2023/24 - 2027/28 Transportation Improvement Program Amendment set forth in Exhibits 1 and 2 is hereby adopted.
2. The Collier Metropolitan Planning Organization's Chairman is hereby authorized to execute this Resolution certifying the MPO Board's approval of the Amendment to the FY 2023/24-2027/28 Transportation Improvement Program for transmittal to FDOT and the Federal Highway Administration.

This Resolution PASSED and duly adopted by the Collier Metropolitan Planning Organization Board after majority vote on this 10th day of May, 2024.

Attest:

COLLIER METROPOLITAN PLANNING ORGANIZATION

By: _____

Anne McLaughlin
MPO Executive Director

By: _____

William McDaniel, Jr.
MPO Chair

Approved as to form and legality:

Scott R. Teach

Scott R. Teach, Deputy County Attorney


EXHIBIT 1 to Resolution 2024-06
TIP Amendment for Approval by MPO Board on May 10, 2024 for
FY 2023/24 through FY 2027/28 TIP

FPN	Action	Project Name	Requested By	Fund	Amount	FY	Phase	Responsible Agency	TIP Location	L RTP Reference
440441-1	ADD THRU LANE(S)	AIRPORT PULLING RD FROM VANDERBILT RD TO IMMOKALEE RD	FDOT	CIGP	\$4,928,100	24	CST	Managed by Collier County	Appendix K	P6-2, Table 6-1
				LF	\$4,928,100					
445296-2	INTERCHANGE IMPROVEMENT	I-75 AT PINE RIDGE ROAD	FDOT	DI	\$5,450,000	24	CST	Managed by FDOT	Appendix K	P6-2, Table 6-1
452820-1	WIDEN/RESURFACE EXIST LANES	COLLIER COUNTY – OIL WELL ROAD SHOULDER IMPROVEMENT SEGMENT 4	FDOT	GR24	\$1,015,000	24	CST	Managed by Collier County	Appendix K	P6-18
				LF	\$435,000					
452822-1	WIDEN/RESURFACE EXIST LANES	COLLIER COUNTY – OIL WELL ROAD SHOULDER IMPROVEMENT SEGMENT 3	FDOT	GR24	\$1,120,000	24	CST	Managed by Collier County	Appendix K	P6-18
				LF	\$480,000					

452825-1	ROUNDAABOUT	COLLIER COUNTY – FOUR POINT ROUNDAABOUT	FDOT	GR24	\$1,050,000	24	PE	Managed by Collier County	Appendix K	P6-11, Table 6-4
				LF	\$450,000					

COLLIER METROPOLITAN PLANNING ORGANIZATION


Attest:


Anne McLaughlin
Collier MPO Executive Director

Date:

5/10/24


By:


Commissioner William McDaniel, Jr.
MPO Chair

Date:


5/10/24

Approved as to form and legality


Scott R. Teach, Deputy County Attorney


CAO


COLLIER MPO FY 2024 - 2028 TIP



440441-1	AIRPORT PULLING RD FROM VANDERBILT RD TO IMMOKALEE RD
Project Description	
Type of Work Description	ADD THRU LANE(S)
Responsible Agency	MANAGED BY COLLIER COUNTY
Project Length	1.97 MI
SIS	No
2045 LRTP	P6-2, Table 6-1

<u>Fund</u>	<u>Phase</u>	<u>2024</u>	<u>2025</u>	<u>2026</u>	<u>2027</u>	<u>2028</u>	<u>Totals</u>
LF	CST	\$4,928,100.00	\$0.00	\$0.00	\$0.00	\$0.00	\$4,928,100.00
CIGP	CST	\$4,928,100.00	\$0.00	\$0.00	\$0.00	\$0.00	\$4,928,100.00
		\$9,856,200.00	\$0.00	\$0.00	\$0.00	\$0.00	\$9,856,200.00


COLLIER MPO FY 2024 - 2028 TIP



445296-2	I-75 AT PINE RIDGE ROAD
Project Description	
Type of Work Description	INTERCHANGE IMPROVEMENT
Responsible Agency	MANAGED BY FDOT
Project Length	0.046 MI
SIS	Yes
2045 LRTP	P6-2, Table 6-1

<u>Fund</u>	<u>Phase</u>	<u>2024</u>	<u>2025</u>	<u>2026</u>	<u>2027</u>	<u>2028</u>	<u>Totals</u>
DI	CST	\$5,450,000.00	\$0.00	\$0.00	\$0.00	\$0.00	\$5,450,000.00
		\$5,450,000.00	\$0.00	\$0.00	\$0.00	\$0.00	\$5,450,000.00


COLLIER MPO FY 2024 - 2028 TIP



452820-1	COLLIER COUNTY - OIL WELL ROAD SHOULDER IMPROVEMENT SEGMENT 4
Project Description	
Type of Work Description	WIDEN/RESURFACE EXIST LANES
Responsible Agency	MANAGED BY COLLIER COUNTY
Project Length	0.685 MI
SIS	No
2045 LRTP	P6-18

<u>Fund</u>	<u>Phase</u>	<u>2024</u>	<u>2025</u>	<u>2026</u>	<u>2027</u>	<u>2028</u>	<u>Totals</u>
GR24	CST	\$1,015,000.00	\$0.00	\$0.00	\$0.00	\$0.00	\$1,015,000.00
LF	CST	\$435,000.00	\$0.00	\$0.00	\$0.00	\$0.00	\$435,000.00
		\$1,450,000.00	\$0.00	\$0.00	\$0.00	\$0.00	\$1,450,000.00


COLLIER MPO FY 2024 - 2028 TIP



452822-1	COLLIER COUNTY - OIL WELL ROAD SHOULDER IMPROVEMENT SEGMENT 3
Project Description	
Type of Work Description	WIDEN/RESURFACE EXIST LANES
Responsible Agency	MANAGED BY COLLIER COUNTY
Project Length	0.642 MI
SIS	No
2045 LRTP	P6-18

<u>Fund</u>	<u>Phase</u>	<u>2024</u>	<u>2025</u>	<u>2026</u>	<u>2027</u>	<u>2028</u>	<u>Totals</u>
LF	CST	\$480,000.00	\$0.00	\$0.00	\$0.00	\$0.00	\$480,000.00
GR24	CST	\$1,120,000.00	\$0.00	\$0.00	\$0.00	\$0.00	\$1,120,000.00
		\$1,600,000.00	\$0.00	\$0.00	\$0.00	\$0.00	\$1,600,000.00

COLLIER MPO FY 2024 - 2028 TIP



452825-1	COLLIER COUNTY - FOUR POINT ROUNDABOUT
Project Description	
Type of Work Description	ROUNDABOUT
Responsible Agency	MANAGED BY COLLIER COUNTY
Project Length	0.333 MI
SIS	No
2045 LRTP	P6-11, Table 6-4

<u>Fund</u>	<u>Phase</u>	<u>2024</u>	<u>2025</u>	<u>2026</u>	<u>2027</u>	<u>2028</u>	<u>Totals</u>
GR24	PE	\$1,050,000.00	\$0.00	\$0.00	\$0.00	\$0.00	\$1,050,000.00
LF	PE	\$450,000.00	\$0.00	\$0.00	\$0.00	\$0.00	\$450,000.00
		\$1,500,000.00	\$0.00	\$0.00	\$0.00	\$0.00	\$1,500,000.00



Florida Department of Transportation

RON DESANTIS
GOVERNOR

801 N Broadway Avenue
Bartow, Florida 33830

JARED W. PERDUE, P.E.
SECRETARY

February 21, 2024

Mrs. Anne McLaughlin
Executive Director
Collier MPO
2885 Horseshoe Dr S
Naples, FL 34104

RE: Request for Administrative Modification to the Collier County Metropolitan Planning Organization's Fiscal Years 2023/24 – FY 2027/28 Transportation Improvement Program (TIP).

Dear Mrs. McLaughlin:

The purpose of this letter is to request the Collier County Metropolitan Planning Organization (MPO) administratively modify the following projects in the FY2023/24 – 2027/28 TIP.

446253 1 BICYCLE DETECTION CITY OF NAPLES ITS

Please adjust the funding amounts currently listed in your TIP to align with the below funding amounts.

HIGHWAYS							
Item Number: 446253 1		Project Description: BICYCLE DETECTION CITY OF NAPLES ITS					
District: 01	County: COLLIER	Type of Work: ITS SURVEILLANCE SYSTEM				Project Length: 0.000	
		Fiscal Year					
Phase / Responsible Agency		<2024	2024	2025	2026	2027	>2027 All Years
CONSTRUCTION / MANAGED BY FDOT							
Fund Code: SU-STP, URBAN AREAS > 200K			1,000				1,000
CAPITAL / MANAGED BY CITY OF NAPLES							
Fund Code: SU-STP, URBAN AREAS > 200K			179,065				179,065
Item: 446253 1 Totals			180,065				180,065
Project Totals			180,065				180,065
Grand Total			180,065				180,065

Exhibit 2 to MPO Resolution 2024-06



The projects below are currently not in the MPO's TIP. Please add these projects to your FY2023/24 – 2027/28 TIP for consistency and transparency.

440441 1 AIRPORT PULLING RD FROM VANDERBILT RD TO IMMOKALEE RD

HIGHWAYS							
Item Number: 440441 1		Project Description: AIRPORT PULLING RD FROM VANDERBILT RD TO IMMOKALEE RD					
District: 01	County: COLLIER	Type of Work: ADD THRU LANE(S)				Project Length: 1.970MI	
		Fiscal Year					
Phase / Responsible Agency		<2024	2024	2025	2026	2027	>2027 All Years
PRELIMINARY ENGINEERING / MANAGED BY COLLIER COUNTY							
Fund Code:	CIGP-COUNTY INCENTIVE GRANT PROGRAM	1,500,000					1,500,000
	LF-LOCAL FUNDS	1,500,000					1,500,000
Phase: PRELIMINARY ENGINEERING Totals		3,000,000					3,000,000
CONSTRUCTION / MANAGED BY COLLIER COUNTY							
Fund Code:	CIGP-COUNTY INCENTIVE GRANT PROGRAM		4,928,100				4,928,100
	LF-LOCAL FUNDS		4,928,100				4,928,100
Phase: CONSTRUCTION Totals			9,856,200				9,856,200
Item: 440441 1 Totals		3,000,000	9,856,200				12,856,200
Project Totals		3,000,000	9,856,200				12,856,200
Grand Total		3,000,000	9,856,200				12,856,200

445296 2 I-75 AT PINE RIDGE ROAD

HIGHWAYS							
Item Number: 445296 2		Project Description: I-75 AT PINE RIDGE ROAD					*SIS*
District: 01	County: COLLIER	Type of Work: INTERCHANGE IMPROVEMENT				Project Length: 0.046MI	
		Fiscal Year					
Phase / Responsible Agency		<2024	2024	2025	2026	2027	>2027 All Years
CONSTRUCTION / RESPONSIBLE AGENCY NOT AVAILABLE							
Fund Code:	DI-ST. - S/W INTER/INTRASTATE HWY		5,450,000				5,450,000
Item: 445296 2 Totals			5,450,000				5,450,000
Project Totals			5,450,000				5,450,000
Grand Total			5,450,000				5,450,000

452820 1 COLLIER COUNTY- OIL WELL ROAD SHOULDER IMPROVEMENT SEGMENT 4

HIGHWAYS								
Item Number: 452820 1		Project Description: COLLIER COUNTY- OIL WELL ROAD SHOULDER IMPROVEMENT SEGMENT 4						
District: 01	County: COLLIER	Type of Work: WIDEN/RESURFACE EXIST LANES				Project Length: 0.685MI		
Phase / Responsible Agency		Fiscal Year						
		<2024	2024	2025	2026	2027	>2027	All Years
CONSTRUCTION / RESPONSIBLE AGENCY NOT AVAILABLE								
Fund Code: GR24-GAA EARMARKS FY2024			1,015,000					1,015,000
LF-LOCAL FUNDS			435,000					435,000
Phase: CONSTRUCTION Totals			1,450,000					1,450,000
Item: 452820 1 Totals			1,450,000					1,450,000
Project Totals			1,450,000					1,450,000
Grand Total			1,450,000					1,450,000

452822 1 COLLIER COUNTY - OIL WELL ROAD SHOULDER IMPROVEMENT SEGMENT 3

HIGHWAYS										
Item Number: 452822 1		Project Description: COLLIER COUNTY - OIL WELL ROAD SHOULDER IMPROVEMENT SEGMENT 3								
District: 01		County: COLLIER		Type of Work: WIDEN/RESURFACE EXIST LANES		Project Length: 0.642MI				
				Fiscal Year						
Phase / Responsible Agency				<2024	2024	2025	2026	2027	>2027	All Years
CONSTRUCTION / RESPONSIBLE AGENCY NOT AVAILABLE										
Fund Code: GR24-GAA EARMARKS FY2024					1,120,000					1,120,000
LF-LOCAL FUNDS					480,000					480,000
Phase: CONSTRUCTION Totals					1,600,000					1,600,000
Item: 452822 1 Totals					1,600,000					1,600,000
Project Totals					1,600,000					1,600,000
Grand Total					1,600,000					1,600,000

452825 1 COLLIER COUNTY - FOUR POINT ROUNDABOUT

HIGHWAYS										
Item Number: 452825 1		Project Description: COLLIER COUNTY - FOUR POINT ROUNDABOUT								
District: 01		County: COLLIER		Type of Work: ROUNDABOUT		Project Length: 0.333MI				
				Fiscal Year						
Phase / Responsible Agency				<2024	2024	2025	2026	2027	>2027	All Years
PRELIMINARY ENGINEERING / RESPONSIBLE AGENCY NOT AVAILABLE										
Fund Code: GR24-GAA EARMARKS FY2024					1,050,000					1,050,000
LF-LOCAL FUNDS					450,000					450,000
Phase: PRELIMINARY ENGINEERING Totals					1,500,000					1,500,000
Item: 452825 1 Totals					1,500,000					1,500,000
Project Totals					1,500,000					1,500,000
Grand Total					1,500,000					1,500,000

If you have any questions, please feel free to contact me at (863) 272-2368.

Sincerely,

DocuSigned by:

Victoria Peters

BBDEB55AB69A48A...

Victoria G Peters
Community Liaison

**MPO RESOLUTION #2024-07
A RESOLUTION OF THE COLLIER METROPOLITAN
PLANNING ORGANIZATION APPROVING
AMENDMENT TO THE FY 2023/24- 2027/28
TRANSPORTATION IMPROVEMENT PROGRAM**

WHEREAS, State and federal statutes, rules and regulations require that each designated Metropolitan Planning Organization develop and adopt a Transportation Improvement Program (“TIP”) and set forth the procedures for doing so; and

WHEREAS, the Collier Metropolitan Planning Organization’s (the “MPO”) TIP may require amending as authorized and required by 23 C.F.R. Part 450 Sections 326, 328, 330, 332 and 334, and by F.S. § 339.175(6), (8) and (13); and

WHEREAS, the Florida Department of Transportation (“FDOT”) requested the Collier MPO to amend its FY 2023/24-2027/28 TIP to add Federal Project Number (“FPN”) 448129-2, as Segment 2 of the Naples Manor Sidewalks project in order to receive federal funds as shown in attached Exhibit 1; and

WHEREAS, FDOT has submitted a letter to the MPO stating that the amendment is necessary to include in the MPO’s TIP to ensure consistency with FDOT’s Work Program, as shown in Exhibit 2; and

WHEREAS, the MPO announced the TIP Amendment on its website, distributed it via e-mail to various list-serves, and followed all of the steps of its Public Participation Plan through the expiration of the public comment period, which terminated with the MPO’s meeting on May 10, 2024; and

WHEREAS, the MPO has reviewed the proposed TIP Amendment for this project and determined that it is consistent with the MPO’s adopted plans and policies; and

WHEREAS, in accordance with all required State and federal procedures, rules and regulations, including but not limited to the FDOT’s MPO Administrative Manual, the TIP Amendment must be accompanied by an endorsement indicating official MPO approval.

THEREFORE, BE IT RESOLVED by the Collier Metropolitan Planning Organization that:

1. The FY 2023/24 - 2027/28 Transportation Improvement Program Amendment set forth in Exhibits 1 and 2 is hereby adopted.
2. The Collier Metropolitan Planning Organization's Chairman is hereby authorized to execute this Resolution certifying the MPO Board's approval of the Amendment to the FY 2023/24-2027/28 Transportation Improvement Program for transmittal to FDOT and the Federal Highway Administration.

This Resolution PASSED and duly adopted by the Collier Metropolitan Planning Organization Board after majority vote on this 10th day of May, 2024.

Attest:

COLLIER METROPOLITAN PLANNING ORGANIZATION

By: 

Anne McLaughlin
MPO Executive Director

By: 

William McDaniel, Jr.
MPO Chair

Approved as to form and legality:



Scott R. Teach, Deputy County Attorney


EXHIBIT 1 to Resolution 2024-07
TIP Amendment for Approval by MPO Board on May 10, 2024 for
FY 2023/24 through FY 2027/28 TIP

FPN	Action	Project Name	Requested By	Phase	Fund	Amount	FY	Responsible Agency	TIP Location	L RTP Reference
448129-2	SIDEWALK	NAPLES MANOR SIDEWALK – VARIOUS LOCATION 4 SEGMENTS	FDOT	PE	ACSU	\$300,264	24	Managed by FDOT	Appendix K	P6-17, Table 6-8
					SU	\$4,430				


COLLIER METROPOLITAN PLANNING ORGANIZATION

Attest: 
 Anne McLaughlin
 Collier MPO Executive Director

Date: 5/10/24

By: 
 Commissioner William McDaniel, Jr.
 MPO Chair

Date: 5/10/24

Approved as to form and legality

 Scott R. Teach, Deputy County Attorney

COLLIER MPO FY 2024 - 2028 TIP



448129-2	NAPLES MANOR SIDEWALK - VARIOUS LOCATION 4 SEGMENTS
Project Description	Bicycle Pedestrian Priority
Type of Work Description	SIDEWALK
Responsible Agency	MANAGED BY FDOT
Project Length	0
SIS	No
2045 LRTP	P6-17, Table 6-8

<u>Fund</u>	<u>Phase</u>	<u>2024</u>	<u>2025</u>	<u>2026</u>	<u>2027</u>	<u>2028</u>	<u>Totals</u>
ACSU	PE	\$300,264.00	\$0.00	\$0.00	\$0.00	\$0.00	\$300,264.00
SU	PE	\$4,430.00	\$0.00	\$0.00	\$0.00	\$0.00	\$4,430.00
		\$304,694.00	\$0.00	\$0.00	\$0.00	\$0.00	\$304,694.00



Florida Department of Transportation

RON DESANTIS
GOVERNOR

801 N Broadway Avenue
Bartow, Florida 33830

JARED W. PERDUE, P.E.
SECRETARY

April 23, 2024

Mrs. Anne McLaughlin
Executive Director
Collier MPO
2885 Horseshoe Dr S
Naples, FL 34104

RE: Request for STIP/TIP Amendment to the Collier County Metropolitan Planning Organization's Fiscal Years 24-28 Transportation Improvement Program (TIP).

Dear Mrs. McLaughlin:

This letter is a formal request for the Collier County Metropolitan Planning Organization (MPO) to approve the following STIP/TIP amendment to the FY 24-28 Transportation Improvement Plan (TIP) at the May 10, 2024 MPO Board Meeting.

448129 2 NAPLES MANOR SIDEWALK - VARIOUS LOCATION 4 SEGMENTS

Segment 2 has been added to this project. In order to receive federal funds for this project, these changes are required to be amended into the Collier MPO's FY2023/2024 through FY2027/2028 TIP.

HIGHWAYS							
Item Number: 448129 2		Project Description: NAPLES MANOR SIDEWALK - VARIOUS LOCATION 4 SEGMENTS					
District: 01	County: COLLIER	Type of Work: SIDEWALK				Project Length: 0.000	
		Fiscal Year					
Phase / Responsible Agency		<2024	2024	2025	2026	2027	>2027 All Years
PRELIMINARY ENGINEERING / MANAGED BY FDOT							
Fund Code: ACSU-ADVANCE CONSTRUCTION (SU)			300,264				300,264
SU-STP, URBAN AREAS > 200K			4,430				4,430
Phase: PRELIMINARY ENGINEERING Totals			304,694				304,694
Item: 448129 2 Totals			304,694				304,694
Project Totals			304,694				304,694
Grand Total			304,694				304,694

If you have any questions, please feel free to contact me at (863) 272-2368.

Sincerely,

DocuSigned by:

Victoria Peters

Victoria Peters
Community Liaison

cc: Carlos A Gonzalez, Federal Highway Administration
Denise Strickland, Florida Department of Transportation
Ashley Melton, Florida Department of Transportation
Wayne Gaither, Florida Department of Transportation

www.fdot.gov



Administrative Modifications

Administrative Modification to FY 2023/24 to FY 2027/28 TIP

FPN	Project Name	Requested By	Fund	Phase	FY	Amount
n/a	Add TIP checklist completed by FDOT	FDOT (optional)	n/a	n/a	n/a	n/a

Responsible Agency	TIP Page No.	LRTP Reference
FDOT	Appendix K	n/a

COLLIER METROPOLITAN PLANNING ORGANIZATION



Attest: _____

Date: 8/16/23

Anne McLaughlin
Collier MPO Executive Director

TRANSPORTATION IMPROVEMENT PROGRAM

Review Checklist

TRANSPORTATION IMPROVEMENT PROGRAM (TIP) REVIEW CHECKLIST

The following TIP Review Checklist is provided to assist in the review of the TIP. This Review Checklist is to be completed and included in the MPO's final TIP Document.

Comments should be categorized as:

Editorial: Comments may be addressed by MPO, but would not affect approval of the document, i.e., grammatical, spelling and other related errors.

Enhancement: Comments may be addressed by MPO, but would not affect approval of the document, i.e., improve the quality of the document and the understanding for the public (improving graphics, re-packaging of the document, use of plain language, reformatting for clarity, removing redundant language).

Critical: Comment MUST be addressed to meet minimum state and federal requirements to obtain approval. The reviewer must clearly identify the applicable state or federal policies, regulations, guidance, procedures or statutes that the document does not conform with.

If a question is categorized, a comment must be included. In addition, if a question is answered with "no", a comment must also be included. Once the checklist is finalized, please share as a PDF.

MPO:	Collier MPO	Fiscal Years included:	FY24-FY28
Review #:	1	Date of Review:	5/16/23
		Reviewed by:	Victoria Peters

TIP Format & Content

Does the cover page include the MPO name, address correct fiscal years, and provide a location to add the date of adoption?	Yes <input checked="" type="checkbox"/> No <input type="checkbox"/>
<i>No comment</i> <i>D</i>	Cover
Click here to enter notes	
Does the Table of Contents show the title of each section with correct page number?	Yes <input checked="" type="checkbox"/> No <input type="checkbox"/>
<i>No comment</i> <i>Click here to enter comments</i>	Page Numbers: Table of Contents
Click here to enter notes	
Does TIP include an endorsement that it was developed following state and federal requirements and include date of official MPO approval? This would be an MPO resolution or signed signature block on cover.	Yes <input checked="" type="checkbox"/> No <input type="checkbox"/>
<i>No comment</i> <i>Click here to enter comments</i>	Page Numbers: Cover
Click here to enter notes	
Does TIP include a list of definitions, abbreviations, funding and phase codes and acronyms?	Yes <input checked="" type="checkbox"/> No <input type="checkbox"/>
<i>Editorial</i> <i>G</i>	Page Numbers:
<i>Great job!</i>	

TRANSPORTATION IMPROVEMENT PROGRAM

Review Checklist

TIP Narrative

Does the TIP begin with a statement of purpose (provide a prioritization of projects covering a five-year period that is consistent with LRTP, contains all transportation projects MPA funded with FHWA & FTA funds and regionally significant projects regardless of funding source)? [23 C.F.R. 450.326(a)]; [49 U.S.C. Chapter 53]

Yes ☒ No ☐

[No comment](#)

[Click here to enter comments](#)

Page Numbers: 14

[Click here to enter notes](#)

Was the TIP developed by MPO in cooperation with the state and public transit operator, who provided the MPO with estimates of available Federal and State funds for the MPO to develop the financial plan? [s. 339.175(8) F.S.]; [23 C.F.R. 450.326(a)]

Yes ☒ No ☐

[No comment](#)

[Click here to enter comments](#)

Page Numbers: 15

[Click here to enter notes](#)

Does the TIP demonstrate that there are sufficient funds (federal, state, local and private) to implement proposed transportation system improvements, identifies any innovative financing techniques through comparison of revenues and costs for each year? It is recommended that the TIP include a table(s) that compares the funding sources and amounts, by year to the total project costs. [23 C.F.R. 450.326(k)]; [23 C.F.R. 450.326(j)]; [s. 339.175(8)(c)(3) F.S.].

Yes ☒ No ☐

[No comment](#)

[Click here to enter comments.](#)

Page Numbers: 17

[Click her to enter notes](#)

Does the TIP describe project selection process and state that it is consistent with the federal requirements in 23 C.F.R 450.332(b) and for non-TMA MPOs 23 C.F.R. 450.332(c)?

Yes ☒ No ☐

[No comment](#)

[Click here to enter comments](#)

Page Numbers: 27

[Click here to enter notes](#)

Does the TIP identify the MPO's criteria and process for prioritizing implementation of the transportation plan elements (including multimodal tradeoffs) for inclusion in the TIP and explain any changes in priorities from the previous TIP? The MPO's TIP project priorities must be consistent with the LRTP. [23 C.F.R 450.326(n)(1)]

Yes ☒ No ☐

[No comment](#)

[Click here to enter comments](#)

Page Numbers: 28

[Click here to enter notes](#)

Does the TIP describe how projects are consistent with MPO's LRTP and to the extent feasible, with port and aviation masterplans, public transit development plans, and approved local government comprehensive plans for those local governments located within the MPO area? [s. 339.175(8)(a) F.S.] For consistency guidance, see [Section 1. Florida LRTP Amendment Thresholds](#).

Yes ☒ No ☐

[No comment](#)

[Click here to enter comments](#)

Page Numbers: 28

[Click here to enter notes](#)

Does the TIP cross reference projects with corresponding LRTP projects, when appropriate? [s. 339.175(8)(c)(7) F.S.]

Yes ☒ No ☐

[No comment](#)

[Click here to enter comments](#)

Page Numbers: all or most project sheets reference corresponding LRTP page numbers

TRANSPORTATION IMPROVEMENT PROGRAM

Review Checklist

[Click here to enter notes](#)

Does the TIP include the FDOT Annual List of Obligated Projects or a link? The annual listing is located for download [HERE](#). [23 C.F.R. 450.334]; [s.339.175(8)(h), F.S.]

Yes ☒ No ☐

[No comment](#)

[Click here to enter comments](#)

Page Numbers: 159-169

[Click here to enter notes](#)

Was the TIP developed with input from the public? [23 C.F.R. 450.316]; [23 C.F.R. 450.326(b)]; The document should outline techniques used to reach citizens (flyers, websites, meeting notices, billboards, etc.)

Yes ☒ No ☐

[Editorial](#)

[Click here to enter comments](#)

Page Numbers: 40 & Appendix F

[The Collier MPO strives for public inclusion and also does a great job at addressing all public comments.](#)

If applicable, does the TIP discuss the MPO's current FDOT annual certification and past FHWA/FTA quadrennial certification? MPO should include anticipated date of next FHWA/FTA quadrennial certification.

Yes ☒ No ☐

N/A ☐

[No comment](#)

[Click here to enter comments](#)

Page Numbers: 41

[Click here to enter notes](#)

Does the TIP discuss of the congestion management process? All MPOs are required to have a congestion management process that provides for the effective management process that provides for the effective management and operation of new and existing facilities using travel demand reduction and operational management strategies. S 339.175(6)(c)(1), F.S.

Yes ☒ No ☐

[No comment](#)

[Click here to enter comments](#)

Page Numbers: 33

[Click here to enter notes](#)

Does the TIP discuss Transportation Disadvantaged (TD) services developed and a description of costs and revenues from TD services, as well as a list of improvements funded with TD funds? [s.427.015(1) F.S. AND 41-2.009(2) F.A.C.]

Yes ☒ No ☐

[No comment](#)

[Click here to enter comments](#)

Page Numbers: 148

[Click here to enter notes](#)

Does the TIP discuss how, once implemented, the MPO will make progress toward achieving the performance targets for:

- ✓ Safety performance measures
- ✓ System performance measures
- ✓ Bridge performance measures
- ✓ Pavement performance measures
- ✓ State asset management plan
 - Including risk to off-system facilities during emergency events (if applicable)
- ✓ State freight plan

Yes ☐ No ☐

If the MPO incorporated the Performance Measures Template directly or adapted it to suit their need, they will have met requirements. [23.C.F.R 450.326(c)]

[Enhancement](#)

[Click here to enter comments](#)

Page Numbers:

[Utilized Template, pages 252-279](#)

TRANSPORTATION IMPROVEMENT PROGRAM

Review Checklist

Does the TIP discuss anticipated effect of achieving the performance targets identified in the LRTP, linking investment priorities to those performance targets for:

- ✓ Safety performance measures
- ✓ System performance measures
- ✓ Bridge performance measures
- ✓ Pavement performance measures
- ✓ State asset management plan
- ✓ State freight plan

Yes ☒ No ☐

If the MPO incorporated the Performance Measures Template directly or adapted it to suit their need, they will have met requirements. [23.C.F.R 450.326(d)]

Critical

[Click here to enter comments](#)

Page Numbers: 252-279

MPO incorporated the Performance Measures Template directly.

Does the TIP include all Federal discretionary grants that fund capital projects under Title 23 or Title 49, US Code, per the Infrastructure Investment and Jobs Act (IIJA)? Federal discretionary grants that fund capital projects must be in the TIP before executing a grant agreement with USDOT. For more information, see this [link](#).

Yes ☒ No ☐

No comment

[Click here to enter comments](#)

Page Numbers: 20-21

[Click here to enter notes](#)

Did you review the [FDOT 23 CFR Part 667 Report](#) to check if any proposed projects from the TIP are in the report? If so, the MPO must reference the report in the TIP for that project.

Yes ☒ No ☐

Choose an item.

[Click here to enter comments](#)

Page Numbers:
Projects listed on
page 39-40

[Click here to enter notes](#)

Detail Project Listing for Five Fiscal Years

Does each project in the TIP document shall include the following information?

- ✓ Sufficient description of project (type of work, termini, and length)
- ✓ Financial Project Number (FPN)
- ✓ Estimated total project cost and year anticipated funding
- ✓ **Page number or identification number where project can be found in LRTP (spot check)**
- ✓ Category of Federal Funds and source(s) of non-Federal Funds
- ✓ FTA section number included in project title or description

Yes ☒ No ☐

Editorial

[Click here to enter comments](#)

Page Numbers: 44-147

Project Pages include all above listed information needed and LRTP references also included.

TIP Review

Did the MPO upload the document into the MPO Document Portal for review by District staff, Office of Policy Planning, Florida Commission for the Transportation Disadvantaged, Department of Economic Opportunity, FTA, & FHWA?

Yes ☒ No ☐

Editorial

[Click here to enter comments](#)

Page Numbers:

Yes – they uploaded this TIP into the portal for all to review.

KingstonSean

From: Peters, Victoria <Victoria.Peters@dot.state.fl.us>
Sent: Friday, July 7, 2023 8:38 AM
To: McLaughlinAnne; KingstonSean; SieglerDusty
Subject: Collier TIP Checklist
Attachments: Collier TIP Review Checklist _05.16.23.docx

EXTERNAL EMAIL: This email is from an external source. Confirm this is a trusted sender and use extreme caution when opening attachments or clicking links.

Good Morning Anne and all and Happy Friday!! Attached is your TIP Review checklist. You may (or may not) choose to add this to the Appendices of your new TIP.

Thank you,

Victoria

Victoria Peters, JD
Florida Department of Transportation; D1
(Cell) (863) 272-2368



**Clouds or no clouds,
the heat of the sun
can be deadly.**

**LOOK
BEFORE YOU
LOCK**



Administrative Modification to FY 2023/24 to FY 2027/28 TIP

FPN	Project Name	Requested By	Fund	Phase	FY	Amount
n/a	Add 2021 Planning Study Priorities to Table 9 page 38	MPO	n/a	n/a	n/a	n/a

Responsible Agency	TIP Page No.	LRTP Reference
MPO	Appendix K	n/a

COLLIER METROPOLITAN PLANNING ORGANIZATION



Attest: _____

Date: 8/16/23

Anne McLaughlin
Collier MPO Executive Director

2023 Planning Study Priorities - SU BOX FUNDS

adopted 6-10-22, readopted 6-9-23

Priority	Fiscal Year	Project Cost	Plan or Study	Status FY24-28 TIP
1	2028	\$ 350,000	2055 LRTP, LRSP, TSPR, CMP, BPMP, TDP	
2	2029	\$ 350,000	2055 LRTP, LRSP, TSPR, CMP, BPMP, TDP	
3	2030	\$ 350,000	2055 LRTP, LRSP, TSPR, CMP, BPMP, TDP	
	TOTAL	\$ 1,050,000		

2021 Planning Study Priorities - SU Box Funds

adopted June 2021

Priority	Fiscal Year	Project Cost	Plan or Study	Status FY24-28 TIP
1	2022	\$ 300,000	2050 LRTP	\$350,000, FY24
	2023	\$ 300,000		\$350,000, FY25
	2024	\$ 300,000		\$350,000, FY26
	TOTAL	\$ 900,000		\$ 1,050,000

**Administrative Modification for MPO Executive Director Approval
to the FY 2024 through FY 2028 TIP**

<u>Action</u>	<u>FPN</u>	<u>Project Name</u>	<u>Description & Limits</u>	<u>Requested By</u>	<u>Fund</u>	<u>Phase</u>	<u>FY</u>	<u>Amount</u>
Add SU funds to cover a new technology upgrade which detects near-miss incidents	446253-1	Bicycle Detection City of Naples ITS	N/A	City of Naples	SU	CST	24	\$112,636

Total Project Cost: \$180,065
Responsible Agency: City of Naples
TIP Reference: Appendix K
LRTP Reference Page: Table 6-5 P6-14

COLLIER METROPOLITAN
PLANNING ORGANIZATION

Approved By:



Date: 9/29/23

Anne McLaughlin, MPO Executive Director

COLLIER MPO FY 2024 - 2028 TIP



446253-1	BICYCLE DETECTION CITY OF NAPLES ITS
Project Description	CMC Priority 2019-08
Type of Work Description	ITS SURVEILLANCE SYSTEM
Responsible Agency	MANAGED BY CITY OF NAPLES
Project Length	0
SIS	No
2045 LRTP	P6-2, Table 6-1

<u>Fund</u>	<u>Phase</u>	<u>2024</u>	<u>2025</u>	<u>2026</u>	<u>2027</u>	<u>2028</u>	<u>Totals</u>
SU	CST	\$180,065.00	\$0.00	\$0.00	\$0.00	\$0.00	\$180,065.00
		\$180,065.00	\$0.00	\$0.00	\$0.00	\$0.00	\$180,065.00

From: [Peters, Victoria](#)
To: [Anne McLaughlin](#)
Cc: [David Rivera](#); [Sean Kingston](#); [Giannopoulos, Zoe](#)
Subject: Request Approved: RE: Additional Funding Request City of Naples ITS Project
Date: Tuesday, September 19, 2023 8:35:38 AM

EXTERNAL EMAIL: This email is from an external source. Confirm this is a trusted sender and use extreme caution when opening attachments or clicking links.

Good Morning all, your below request to add \$112,636. Has been approved and added to the project.

Have a great day!

Thank you,

Victoria

From: Anne McLaughlin <Anne.McLaughlin@colliercountyfl.gov>
Sent: Thursday, September 14, 2023 4:57 PM
To: Peters, Victoria <Victoria.Peters@dot.state.fl.us>
Cc: David Rivera <drivera@naplesgov.com>; Sean Kingston <Sean.Kingston@colliercountyfl.gov>
Subject: Additional Funding Request City of Naples ITS Project

EXTERNAL SENDER: Use caution with links and attachments.

Hi Victoria,

This request concerns FPN 446253-1 Bicycle Detection City of Naples ITS, a LAP project funded with \$67,429 in SU for CST in FY24. The actual cost exceeds the funded amount by \$12,636, so at a minimum, the City of Naples would need that much in additional funding to do the project.

But if an additional \$100,000 could be found, David Rivera would like to upgrade to a newer technology that reports near miss incidents involving pedestrians, cyclists and vehicles. The enhanced technology may qualify for CARU or TALU funding as well as SU, since it involves pedestrian and bicycle detection and safety as well as vehicular safety.

Feel free to contact David Rivera directly if you'd like more information, and let us know the outcome.

Regards,

Anne McLaughlin
Executive Director



2885 S. Horseshoe Dr.

Naples, FL, 34104

Anne.McLaughlin@colliercountyfl.gov

239-252-5884 (o)

239-919-4378 (cell)

www.colliermpo.org

Under Florida Law, e-mail addresses are public records. If you do not want your e-mail address released in response to a public records request, do not send electronic mail to this entity. Instead, contact this office by telephone or in writing.

Administrative Modification to the FY 2024 through FY 2028 TIP

<u>Action</u>	<u>FPN</u>	<u>Project Name</u>	<u>Requested By</u>
Change Type of Work to: “Purchase Vehicles/Equipment”	451147-1	5310 CAPITAL – BONITA SPRINGS UZA – COLLIER COUNTY BOCC	FDOT
Change Type of Work to: “Purchase Vehicles/Equipment”	451147-2	5310 CAPITAL – BONITA SPRINGS UZA – COLLIER COUNTY BOCC	FDOT
Change Type of Work to: “Purchase Vehicles/Equipment”	451147-3	5310 CAPITAL – BONITA SPRINGS UZA – COLLIER COUNTY BOCC	FDOT

TIP Reference: Appendix K

COLLIER METROPOLITAN
PLANNING ORGANIZATION

Approved By:



Date: 11/16/23

Anne McLaughlin, MPO Executive Director

COLLIER MPO FY 2024 - 2028 TIP



451147-1	5310 CAPITAL - BONITA SPRINGS UZA - COLLIER COUNTY BOCC
Project Description	3 paratransit buses
Type of Work Description	PURCHASE VEHICLES/EQUIPMENT
Responsible Agency	MANAGED BY COLLIER COUNTY
Project Length	0
SIS	No
2045 LRTP	P6-23, Table 6-12

<u>Fund</u>	<u>Phase</u>	<u>2024</u>	<u>2025</u>	<u>2026</u>	<u>2027</u>	<u>2028</u>	<u>Totals</u>
LF	CAP	\$33,075.00	\$0.00	\$0.00	\$0.00	\$0.00	\$33,075.00
DU	CAP	\$264,601.00	\$0.00	\$0.00	\$0.00	\$0.00	\$264,601.00
DPTO	CAP	\$33,075.00	\$0.00	\$0.00	\$0.00	\$0.00	\$33,075.00
		\$330,751.00	\$0.00	\$0.00	\$0.00	\$0.00	\$330,751.00

COLLIER MPO FY 2024 - 2028 TIP



451147-2	5310 CAPITAL - BONITA SPRINGS UZA - COLLIER COUNTY BOCC
Project Description	Radios
Type of Work Description	PURCHASE VEHICLES/EQUIPMENT
Responsible Agency	MANAGED BY COLLIER COUNTY
Project Length	0
SIS	No
2045 LRTP	P6-23, Table 6-12

<u>Fund</u>	<u>Phase</u>	<u>2024</u>	<u>2025</u>	<u>2026</u>	<u>2027</u>	<u>2028</u>	<u>Totals</u>
DPTO	CAP	\$1,187.00	\$0.00	\$0.00	\$0.00	\$0.00	\$1,187.00
DU	CAP	\$9,501.00	\$0.00	\$0.00	\$0.00	\$0.00	\$9,501.00
LF	CAP	\$1,188.00	\$0.00	\$0.00	\$0.00	\$0.00	\$1,188.00
		\$11,876.00	\$0.00	\$0.00	\$0.00	\$0.00	\$11,876.00

COLLIER MPO FY 2024 - 2028 TIP



451147-3	5310 CAPITAL - BONITA SPRINGS UZA - COLLIER COUNTY BOCC
Project Description	Hardware
Type of Work Description	PURCHASE VEHICLES/EQUIPMENT
Responsible Agency	MANAGED BY COLLIER COUNTY
Project Length	0
SIS	No
2045 LRTP	P6-23, Table 6-12

<u>Fund</u>	<u>Phase</u>	<u>2024</u>	<u>2025</u>	<u>2026</u>	<u>2027</u>	<u>2028</u>	<u>Totals</u>
DPTO	CAP	\$119.00	\$0.00	\$0.00	\$0.00	\$0.00	\$119.00
DU	CAP	\$950.00	\$0.00	\$0.00	\$0.00	\$0.00	\$950.00
LF	CAP	\$119.00	\$0.00	\$0.00	\$0.00	\$0.00	\$119.00
		\$1,188.00	\$0.00	\$0.00	\$0.00	\$0.00	\$1,188.00



Florida Department of Transportation

RON DESANTIS
GOVERNOR

801 N Broadway Avenue
Bartow, Florida 33830

JARED W. PERDUE, P.E.
SECRETARY

October 24, 2023

Mrs. Anne McLaughlin
Executive Director
Collier MPO
2885 Horseshoe Dr S
Naples, FL 34104

RE: Request for Administrative Modification to the Collier County Metropolitan Planning Organization's Fiscal Years 2023/24 – FY 2027/28 Transportation Improvement Program (TIP).

Dear Mrs. McLaughlin:

The purpose of this letter is to request the Collier County Metropolitan Planning Organization (MPO) administratively modify the following projects in the FY2023/24 – 2027/28 TIP.

451147-1, -2, -3 5310 CAPITAL - BONITA SPRINGS UZA - COLLIER COUNTY BOCC

The Type of Work has been changed to "PURCHASE VEHICLES/EQUIPMENT". Please update the TIP to reflect these changes.

FLP: TRANSIT							
Item Number: 451147 1		Project Description: 5310 CAPITAL - BONITA SPRINGS UZA - COLLIER COUNTY BOCC					
District: 01	County: COLLIER	Type of Work: PURCHASE VEHICLES/EQUIPMENT				Project Length: 0.000	
		Fiscal Year					
Phase / Responsible Agency		<2024	2024	2025	2026	2027	>2027 All Years
CAPITAL / MANAGED BY COLLIER COUNTY							
Fund Code:	DPTO-STATE - PTO		33,075				33,075
	DU-STATE PRIMARY/FEDERAL REIMB		264,601				264,601
	LF-LOCAL FUNDS		33,075				33,075
Phase: CAPITAL Totals			330,751				330,751
Item: 451147 1 Totals			330,751				330,751
Item Number: 451147 2		Project Description: 5310 CAPITAL - BONITA SPRINGS UZA - COLLIER COUNTY BOCC					
District: 01	County: COLLIER	Type of Work: PURCHASE VEHICLES/EQUIPMENT				Project Length: 0.000	
		Fiscal Year					
Phase / Responsible Agency		<2024	2024	2025	2026	2027	>2027 All Years
CAPITAL / MANAGED BY COLLIER COUNTY							
Fund Code:	DPTO-STATE - PTO		1,187				1,187
	DU-STATE PRIMARY/FEDERAL REIMB		9,501				9,501
	LF-LOCAL FUNDS		1,188				1,188
Phase: CAPITAL Totals			11,876				11,876
Item: 451147 2 Totals			11,876				11,876

Item Number: 451147 3		Project Description: 5310 CAPITAL - BONITA SPRINGS UZA - COLLIER COUNTY BOCC						
District: 01	County: COLLIER	Type of Work: PURCHASE VEHICLES/EQUIPMENT				Project Length: 0.000		
		Fiscal Year						
Phase / Responsible Agency		<2024	2024	2025	2026	2027	>2027	All Years
CAPITAL / MANAGED BY COLLIER COUNTY								
Fund Code:	DPTO-STATE - PTO		119					119
	DU-STATE PRIMARY/FEDERAL REIMB		950					950
	LF-LOCAL FUNDS		119					119
Phase: CAPITAL Totals			1,188					1,188
Item: 451147 3 Totals			1,188					1,188
Project Totals			343,815					343,815
Grand Total			343,815					343,815

If you have any questions, please feel free to contact me at (863) 272-2368.

Sincerely,

DocuSigned by:

Victoria Peters

BBDEB55AB69A48A...

Victoria G Peters
Community Liaison

**Administrative Modification for MPO Executive Director Approval
to the FY 2024 through FY 2028 TIP**

<u>Action</u>	<u>FPN</u>	<u>Project Name</u>	<u>Description & Limits</u>	<u>Requested By</u>	<u>Fund</u>	<u>FY</u>	<u>Responsible Agency</u>	<u>Phase</u>	<u>Amount</u>
Change Phase from CST to CAP.	446253-1	BICYCLE DETECTION CITY OF NAPLES ITS	N/A	FDOT	SU	24	FDOT	CAP	\$180,065

Total Project Cost: \$180,065
Responsible Agency: City of Naples
TIP Reference: Appendix K
LRTP Reference Page: Page 6-2, Table 6-1

COLLIER METROPOLITAN
PLANNING ORGANIZATION



Approved By:

Anne McLaughlin, MPO Executive Director

Date: 4/8/24

COLLIER MPO FY 2024 - 2028 TIP



446253-1	BICYCLE DETECTION CITY OF NAPLES ITS
Project Description	CMC Priority 2019-08
Type of Work Description	ITS SURVEILLANCE SYSTEM
Responsible Agency	MANAGED BY CITY OF NAPLES
Project Length	0
SIS	No
2045 LRTP	P6-2, Table 6-1

<u>Fund</u>	<u>Phase</u>	<u>2024</u>	<u>2025</u>	<u>2026</u>	<u>2027</u>	<u>2028</u>	<u>Totals</u>
SU	CAP	\$180,065.00	\$0.00	\$0.00	\$0.00	\$0.00	\$180,065.00
		\$180,065.00	\$0.00	\$0.00	\$0.00	\$0.00	\$180,065.00



Florida Department of Transportation

RON DESANTIS
GOVERNOR

801 N Broadway Avenue
Bartow, Florida 33830

JARED W. PERDUE, P.E.
SECRETARY

February 21, 2024

Mrs. Anne McLaughlin
Executive Director
Collier MPO
2885 Horseshoe Dr S
Naples, FL 34104

RE: Request for Administrative Modification to the Collier County Metropolitan Planning Organization's Fiscal Years 2023/24 – FY 2027/28 Transportation Improvement Program (TIP).

Dear Mrs. McLaughlin:

The purpose of this letter is to request the Collier County Metropolitan Planning Organization (MPO) administratively modify the following projects in the FY2023/24 – 2027/28 TIP.

446253 1 BICYCLE DETECTION CITY OF NAPLES ITS

Please adjust the funding amounts currently listed in your TIP to align with the below funding amounts.

HIGHWAYS								
Item Number: 446253 1		Project Description: BICYCLE DETECTION CITY OF NAPLES ITS						
District: 01	County: COLLIER	Type of Work: ITS SURVEILLANCE SYSTEM				Project Length: 0.000		
		Fiscal Year						
Phase / Responsible Agency		<2024	2024	2025	2026	2027	>2027	All Years
CONSTRUCTION / MANAGED BY FDOT								
Fund Code: SU-STP, URBAN AREAS > 200K			1,000					1,000
CAPITAL / MANAGED BY CITY OF NAPLES								
Fund Code: SU-STP, URBAN AREAS > 200K			179,065					179,065
Item: 446253 1 Totals			180,065					180,065
Project Totals			180,065					180,065
Grand Total			180,065					180,065

The projects below are currently not in the MPO's TIP. Please add these projects to your FY2023/24 – 2027/28 TIP for consistency and transparency.

440441 1 AIRPORT PULLING RD FROM VANDERBILT RD TO IMMOKALEE RD

HIGHWAYS								
Item Number: 440441 1		Project Description: AIRPORT PULLING RD FROM VANDERBILT RD TO IMMOKALEE RD						
District: 01	County: COLLIER	Type of Work: ADD THRU LANE(S)				Project Length: 1.970MI		
		Fiscal Year						
Phase / Responsible Agency		<2024	2024	2025	2026	2027	>2027	All Years
PRELIMINARY ENGINEERING / MANAGED BY COLLIER COUNTY								
Fund Code:	CIGP-COUNTY INCENTIVE GRANT PROGRAM	1,500,000						1,500,000
	LF-LOCAL FUNDS	1,500,000						1,500,000
Phase: PRELIMINARY ENGINEERING Totals		3,000,000						3,000,000
CONSTRUCTION / MANAGED BY COLLIER COUNTY								
Fund Code:	CIGP-COUNTY INCENTIVE GRANT PROGRAM		4,928,100					4,928,100
	LF-LOCAL FUNDS		4,928,100					4,928,100
Phase: CONSTRUCTION Totals			9,856,200					9,856,200
Item: 440441 1 Totals		3,000,000	9,856,200					12,856,200
Project Totals		3,000,000	9,856,200					12,856,200
Grand Total		3,000,000	9,856,200					12,856,200

445296 2 I-75 AT PINE RIDGE ROAD

HIGHWAYS								
Item Number: 445296 2		Project Description: I-75 AT PINE RIDGE ROAD					*SIS*	
District: 01	County: COLLIER	Type of Work: INTERCHANGE IMPROVEMENT				Project Length: 0.046MI		
		Fiscal Year						
Phase / Responsible Agency		<2024	2024	2025	2026	2027	>2027	All Years
CONSTRUCTION / RESPONSIBLE AGENCY NOT AVAILABLE								
Fund Code:	DI-ST. - S/W INTER/INTRASTATE HWY		5,450,000					5,450,000
Item: 445296 2 Totals			5,450,000					5,450,000
Project Totals			5,450,000					5,450,000
Grand Total			5,450,000					5,450,000

452820 1 COLLIER COUNTY- OIL WELL ROAD SHOULDER IMPROVEMENT SEGMENT 4

HIGHWAYS										
Item Number: 452820 1		Project Description: COLLIER COUNTY- OIL WELL ROAD SHOULDER IMPROVEMENT SEGMENT 4								
District: 01		County: COLLIER		Type of Work: WIDEN/RESURFACE EXIST LANES			Project Length: 0.685MI			
				Fiscal Year						
Phase / Responsible Agency				<2024	2024	2025	2026	2027	>2027	All Years
CONSTRUCTION / RESPONSIBLE AGENCY NOT AVAILABLE										
Fund Code: GR24-GAA EARMARKS FY2024					1,015,000					1,015,000
LF-LOCAL FUNDS					435,000					435,000
Phase: CONSTRUCTION Totals					1,450,000					1,450,000
Item: 452820 1 Totals					1,450,000					1,450,000
Project Totals					1,450,000					1,450,000
Grand Total					1,450,000					1,450,000

452822 1 COLLIER COUNTY - OIL WELL ROAD SHOULDER IMPROVEMENT SEGMENT 3

HIGHWAYS								
Item Number: 452822 1		Project Description: COLLIER COUNTY - OIL WELL ROAD SHOULDER IMPROVEMENT SEGMENT 3						
District: 01	County: COLLIER	Type of Work: WIDEN/RESURFACE EXIST LANES				Project Length: 0.642MI		
		Fiscal Year						
Phase / Responsible Agency		<2024	2024	2025	2026	2027	>2027	All Years
CONSTRUCTION / RESPONSIBLE AGENCY NOT AVAILABLE								
Fund Code:	GR24-GAA EARMARKS FY2024		1,120,000					1,120,000
	LF-LOCAL FUNDS		480,000					480,000
Phase: CONSTRUCTION Totals			1,600,000					1,600,000
Item: 452822 1 Totals			1,600,000					1,600,000
Project Totals			1,600,000					1,600,000
Grand Total			1,600,000					1,600,000

452825 1 COLLIER COUNTY - FOUR POINT ROUNDABOUT

HIGHWAYS										
Item Number: 452825 1		Project Description: COLLIER COUNTY - FOUR POINT ROUNDABOUT								
District: 01		County: COLLIER		Type of Work: ROUNDABOUT		Project Length: 0.333MI				
				Fiscal Year						
Phase / Responsible Agency				<2024	2024	2025	2026	2027	>2027	All Years
PRELIMINARY ENGINEERING / RESPONSIBLE AGENCY NOT AVAILABLE										
Fund Code: GR24-GAA EARMARKS FY2024					1,050,000					1,050,000
LF-LOCAL FUNDS					450,000					450,000
Phase: PRELIMINARY ENGINEERING Totals					1,500,000					1,500,000
Item: 452825 1 Totals					1,500,000					1,500,000
Project Totals					1,500,000					1,500,000
Grand Total					1,500,000					1,500,000

If you have any questions, please feel free to contact me at (863) 272-2368.

Sincerely,

DocuSigned by:

Victoria Peters

BBDEB55AB69A48A...


Victoria G Peters
Community Liaison

**Administrative Modification for MPO Executive Director Approval
to the FY 2024 through FY 2028 TIP**

<u>Action</u>	<u>FPN</u>	<u>Project Name</u>	<u>Requested By</u>
Combine project sheets due to a data entry error. Sheets were separated because an entry did not have the segment-1 included.	435043-1 and 435043	Collier County Scour Countermeasure at Various Locations	Collier MPO staff

Total Project Cost: \$1,889,096
Responsible Agency: Collier County
TIP Reference: Appendix K
LRTP Reference Page: P6-18

COLLIER METROPOLITAN
PLANNING ORGANIZATION

Approved By: 

Date: 5/1/24

Anne McLaughlin, MPO Executive Director

COLLIER MPO FY 2024 - 2028 TIP



435043-1	COLLIER COUNTY SCOUR COUNTERMEASURE AT VARIOUS LOCATIONS
Project Description	
Type of Work Description	BRIDGE-REPAIR/REHABILITATION
Responsible Agency	MANAGED BY FDOT
Project Length	29.362
SIS	No
2045 LRTP	P6-18

<u>Fund</u>	<u>Phase</u>	<u>2024</u>	<u>2025</u>	<u>2026</u>	<u>2027</u>	<u>2028</u>	<u>Totals</u>
BRRP	CST	\$0.00	\$1,683,806.00	\$0.00	\$0.00	\$0.00	\$1,683,806.00
BRRP	PE	\$200,000.00	\$0.00	\$0.00	\$0.00	\$0.00	\$200,000.00
DIH	CST	\$0.00	\$5,290.00	\$0.00	\$0.00	\$0.00	\$5,290.00
		\$200,000.00	\$1,689,096.00	\$0.00	\$0.00	\$0.00	\$1,889,096.00

**Administrative Modification for MPO Executive Director Approval
to the FY 2024 through FY 2028 TIP**

<u>Action</u>	<u>FPN</u>	<u>Project Name</u>	<u>Requested By</u>	<u>Fund</u>	<u>Phase</u>	<u>FY</u>	<u>Amount</u>
Remove funds	448129-1	Naples Manor Sidewalk - Various Location 4 Segments	FDOT	SU	CST	26	\$169,588
Add funds				TALU	CST	26	\$169,588
Remove funds				SU	PE	24	\$300,264

Total Project Cost: \$1,363,214

Responsible Agency: Collier County

TIP Reference: Appendix K

LRTP Reference Page: Table 6-8, P6-17

COLLIER METROPOLITAN
PLANNING ORGANIZATION

Approved By:

Date: 5/1/24



Anne McLaughlin, MPO Executive Director

COLLIER MPO FY 2024 - 2028 TIP



448129-1	NAPLES MANOR SIDEWALK - VARIOUS LOCATION 4 SEGMENTS
Project Description	BPAC Priority 2020-2 (Caldwell, Holland and Sholtz ST)
Type of Work Description	SIDEWALK
Responsible Agency	MANAGED BY COLLIER COUNTY
Project Length	0
SIS	No
2045 LRTP	P6-17, Table 6-8

<u>Fund</u>	<u>Phase</u>	<u>2024</u>	<u>2025</u>	<u>2026</u>	<u>2027</u>	<u>2028</u>	<u>Totals</u>
SU	CST	\$0.00	\$0.00	\$21,968.00	\$0.00	\$0.00	\$21,968.00
TALU	CST	\$0.00	\$0.00	\$626,356.00	\$0.00	\$0.00	\$626,356.00
CARU	CST	\$0.00	\$0.00	\$714,890.00	\$0.00	\$0.00	\$714,890.00
		\$0.00	\$0.00	\$1,363,214.00	\$0.00	\$0.00	\$1,363,214.00



Florida Department of Transportation

RON DESANTIS
GOVERNOR

801 N Broadway Avenue
Bartow, Florida 33830

JARED W. PERDUE, P.E.
SECRETARY

April 24, 2024

Mrs. Anne McLaughlin
Executive Director
Collier MPO
2885 Horseshoe Dr S
Naples, FL 34104

RE: Request for Administrative Modification to the Collier County Metropolitan Planning Organization's Fiscal Years 2023/24 – FY 2027/28 Transportation Improvement Program (TIP).

Dear Mrs. McLaughlin:

The purpose of this letter is to request the Collier County Metropolitan Planning Organization (MPO) administratively modify the following project in the FY2023/24 – 2027/28 TIP.

448129 1 NAPLES MANOR SIDEWALK - VARIOUS LOCATION 4 SEGMENTS

Please adjust the funding amounts currently listed in your TIP to align with the below funding amounts.

HIGHWAYS								
Item Number: 448129 1		Project Description: NAPLES MANOR SIDEWALK - VARIOUS LOCATION 4 SEGMENTS						
District: 01		County: COLLIER		Type of Work: SIDEWALK		Project Length: 0.000		
				Fiscal Year				
Phase / Responsible Agency		<2024	2024	2025	2026	2027	>2027	All Years
CONSTRUCTION / MANAGED BY COLLIER COUNTY								
Fund Code:	CARU-CARB FOR URB. AREA > THAN 200K				714,890			714,890
	SU-STP, URBAN AREAS > 200K				21,968			21,968
	TALU-TRANSPORTATION ALTS- >200K				626,356			626,356
Phase: CONSTRUCTION Totals					1,363,214			1,363,214
Item: 448129 1 Totals					1,363,214			1,363,214
Project Totals					1,363,214			1,363,214
Grand Total					1,363,214			1,363,214

If you have any questions, please feel free to contact me at (863) 272-2368.

Sincerely,

DocuSigned by:

Victoria Peters

BBDEB55AB69A48A...

Victoria G Peters
Community Liaison