Table 1. 2045 Needs Plan List of Projects				
Map ID	**Project**	**From**	**To**	**Description**
1	Benfield Rd Extension	US 41 (SR 90) (Tamiami Trail E)	City Gate Blvd N	New 2-Lane Road (Expandable to 4-Lanes)
2	Benfield Rd	US 41 (SR 90) (Tamiami Trail E)	Rattlesnake-Hammock Extension	New 2-Lane Road (Expandable to 4-Lanes)
3	Big Cypress Parkway	North of I-75	Golden Gate Blvd	New 2-Lane Road (Expandable to 4-Lanes)
4	Big Cypress Parkway	Golden Gate Blvd	Vanderbilt Beach Road Ext.	New 2-Lane Road (Expandable to 4-Lanes)
5	Big Cypress Parkway	Vanderbilt Beach Rd Extension	Oil Well Rd	New 2-Lane Road (Expandable to 4-Lanes)
6	Big Cypress Parkway	Oil Well Rd	Immokalee Rd	New 2-Lane Road (Expandable to 4-Lanes)
7	Camp Keais Rd	Pope John Paul Blvd	Oil Well Road	Widen from 2-Lane to 4 Lanes
8	Camp Keais Rd	Immokalee Rd	Pope John Paul Blvd	Widen from 2-Lane to 4-Lanes
9	Collier Blvd (CR 951)	Golden Gate Main Canal	Green Blvd	Widen from 4-Lanes to 6 Lanes
10	CR 951 Extension	Collier Blvd (CR 951) (northern terminus)	Lee/Collier County Line	New 2-Lane Road
11	Everglades Blvd	Randall Blvd	South of Oil Well Road	Widen from 2-Lanes to 4-Lanes
12	Everglades Blvd	Vanderbilt Beach Rd Extension	Randall Blvd	Widen from 2-Lanes to 4-Lanes
13	Everglades Blvd	Golden Gate Blvd	Vanderbilt Beach Rd Extension	Widen from 2-Lanes to 4-Lanes
14	Everglades Blvd	I-75 (SR-93)	Golden Gate Blvd	Widen from 2-Lanes to 4-Lanes
15	Golden Gate Blvd	Everglades Blvd	Desoto Blvd	Widen from 2-Lanes to 4-Lanes
16	Golden Gate Blvd Extension	Desoto Blvd	Big Cypress Parkway	New 4-Lane Road
17	Goodlette-Frank Rd	Vanderbilt Beach Rd	Immokalee Rd	Widen from 2-Lanes to 4-Lanes
18	Green Blvd	Santa Barbara/ Logan Blvd	Sunshine Blvd	Widen from 2-Lane to 4-Lane
19	Green Boulevard Extension (16th Ave SW)	23rd St SW	Wilson Blvd Extension (Corridor Study)	New 2-Lane (Future Study Area)
20	Green Boulevard Extension (16th Ave SW)	CR 951	23rd St SW (Corridor Study)	New 4-Lane (Future Study Area)
21	Green Boulevard Extension (16th Ave SW)	Wilson Blvd Ext	Everglades Blvd (Corridor Study)	New 2-Lane Road
22	I-75 (SR-93) Interchange	Everglades Blvd		New Full Interchange
23	I-75 (SR-93) Interchange (modified)	Golden Gate Parkway		Further Study Required [(New) 2-Lane Ramp]
24	I-75 (SR-93) Interchange (modified)	Collier Blvd (CR 951)		Single Point Urban Interchange (SPUI)
25	I-75 (SR-93) Interchange (modified)	Immokalee Rd		Intersection Traffic Signalization (DDI proposed)
26	I-75 (SR-93) Interchange (modified)	Pine Ridge Rd		Intersection Traffic Signalization (DDI proposed)
27	I-75 (SR-93) Interchange (new)	Vanderbilt Beach Rd		New Interchange - Partial (to / from the North)
29	I-75 (SR-93) Managed (Toll) Lanes	Collier Blvd (CR 951)	Collier/Lee County Line	New 4-Lane Express (Toll) Lanes
30	Immokalee Rd (CR 846)	Camp Keais Rd	Carver St	Widen from 2-Lanes to 4 Lanes
31	Immokalee Rd (CR 846)	SR 29	Airpark Blvd	Widen from 2-Lanes to 4 Lanes
32	Keane Ave	Inez Rd	Wilson Blvd Extension	New 2-Lane Road (Future Study Area)
33	Little League Rd Extension	SR-82	Westclox St	New 2-Lane Road
34	Logan Blvd	Green Blvd	Pine Ridge Rd	Widen from 4-Lanes to 6-Lanes
35	Logan Blvd	Vanderbilt Beach Rd	Immokalee Rd	Widen from 2-Lanes to 4-Lanes
36	Logan Blvd	Pine Ridge Rd	Vanderbilt Beach Rd	Widen from 2-Lanes to 4-Lanes
37	Oil Well Road / CR 858	Everglades Blvd	Oil Well Grade Rd	Widen from 2-Lanes to 6-Lanes
38	Oil Well Road / CR 858	Ave Maria Entrance	Camp Keais Rd	Widen from 2-Lanes to 6-Lanes
39	Old US 41	US 41 (SR 45)	Lee/Collier County Line	Widen from 2-Lanes to 4-Lanes
40	Orange Blossom Dr	Airport Pulling Rd	Livingston Rd	Widen from 2-Lanes to 4-Lanes
41A	Randall Blvd Intersection (flyover)	Immokalee Rd		Ultimate Intersection Improvement: Overpass
41B	Randall Blvd	Immokalee Rd	8th St NE	Widen from 2-Lanes to 6-Lanes
42	Randall Blvd	8th St NE	Everglades Blvd	Widen from 2-Lanes to 6-Lanes
43	Randall Blvd	Everglades Blvd	Desoto Blvd	Widen from 2-Lanes to 4-Lanes
44	Randall Blvd	Desoto Blvd	Big Cypress Parkway	New 4-Lane Road
45	Santa Barbara Blvd	Painted Leaf Ln	Green Blvd	Widen from 4-Lanes to 6-Lanes
46	SR 29	SR 82	Collier/Hendry Line	Widen from 2-Lane to 4 Lanes
48	SR 29	I-75 (SR 93)	Oil Well Rd	Widen from 2-Lane to 4 Lanes
50	SR 29	New Market Road North	North of SR-82	Widen from 2-Lane to 4-Lane
51	SR 29/New Market Rd W - New Road	Immokalee Rd (CR 846)	New Market Rd N	New 4-Lane Road
52	SR 29	Agriculture Way	CR 846 E	Widen from 2-Lanes to 4-Lanes
53	SR 29	Sunniland Nursery Rd	Agriculture Way	Widen from 2-Lanes to 4-Lanes
54	SR 29	Oil Well Rd	Sunniland Nursery Rd	Widen from 2-Lanes to 4-Lanes
55	SR 84 (Davis Blvd)	Airport Pulling Rd	Santa Barbara Blvd	Widen from 4-Lanes to 6 Lanes
56	Collier Blvd (SR 951)	South of Manatee Rd	North of Tower Rd	Widen from 4-Lanes to 6 Lanes
57	US 41 (SR 90) (Tamiami Trail E) intersection	Goodlette Rd		At-Grade Intersection Improvements
58	US 41 (SR 90) (Tamiami Trail E)	Greenway Rd	6 L Farm Rd	Widen from 2-Lane to 4 Lanes
59	US 41 (SR 90) (Tamiami Trail E) intersection	Collier Blvd (SR 951)		Single Point Urban Interchange (SPUI)
60	US 41 (SR 90) (Tamiami Trail E)	Immokalee Rd	Old US 41	Further Study Required
62A	Vanderbilt Beach Rd Extension	16th St	Everglades Blvd	New 2-Lane Road (Expandable to 4-Lanes)
62B	Vanderbilt Beach Rd Extension	Everglades Blvd	Big Cypress Parkway	New 2-Lane Road (Expandable to 4 Lanes)
63	Westclox Street Extension	Little League Rd	West of Carson Road	New 2-Lane Road
64	Wilson Blvd	Golden Gate Blvd	Immokalee Rd	Widen from 2-Lanes to 4-Lanes
65	Wilson Blvd	Keane Ave	Golden Gate Blvd	New 2-Lane Road (Expandable to 4-Lanes)
66	Immokalee Rd Intersection	Livingston Rd		Single Point Urban Interchange (SPUI)
67	Veterans Memorial Blvd Extension	Strand Blvd	I-75	New 4-Lane Road
68	Big Cypress Parkway Intersection (new)	Oil Well Grade Rd		New At-Grade Intersection
70	Green Blvd Extension	Everglades Blvd	Big Cypress Parkway	New 2-Lane Road
73	Immokalee Rd (CR 846) Intersection	Collier Blvd (CR 951)		Single Point Urban Interchange (SPUI)
74	Immokalee Rd (CR 846) Intersection	Wilson Blvd		Single Point Urban Interchange (SPUI)
75	I-75 (SR-93) Interchange (new)	Veterans Memorial Blvd		New Partial Interchange
76	Vanderbilt Dr	Immokalee Rd	Woods Edge Parkway	Widen from 2-Lanes to 4-Lanes
77	Pine Ridge Rd Intersection	Livingston Rd		Intersection Improvement
78	Golden Gate Parkway Intersection	Livingston Rd		Single Point Urban Interchange (SPUI)
80	Vanderbilt Beach Rd	Goodlette-Frank Road	Airport Pulling Rd	Widen from 4-Lanes to 6-Lanes
81	Bridge @ 47th Ave NE	West of Everglades Boulevard		New Bridge over Canal
82	Bridge @ Wilson Blvd	South of 33rd Avenue NE		New Bridge over Canal
83	Bridge @ 18th Ave NE	Between Wilson Blvd N and 8th St NE		New Bridge over Canal
84	Bridge @ 18th Ave NE	Between 8th St NE and 16th St NE		New Bridge over Canal
85	Bridge @ 13th St NW	North Terminus at Vanderbilt Beach Rd Extension		New Bridge over Canal
86	Bridge @ 16th St SE	South Terminus		New Bridge over Canal
87	Bridge @ Location TBD - Assume 10th Ave SE	East of Everglades Blvd		New Bridge over Canal
88	Bridge @Wilson Blvd S	South Terminus		New Bridge over Canal
89	Bridge @ 62nd Ave NE	West of 40th St NE		New Bridge over Canal
90	Pine Ridge Rd	Logan Blvd	Collier Blvd	Widen from 4-Lanes to 6-Lanes
92	SR 82	Gator Slough Lane	Hendry County Line	Widen from 2-Lanes to 4-Lanes
93	Immokalee Rd	Shady Hollow Blvd E	Rural Village Rd (new)	Widen from 2-Lanes to 4-Lanes
94	Rural Village Rd	Immokalee Rd	Immokalee Rd	New 4-Lane Road

Exhibit 1 - 2045 Needs Plan Projects

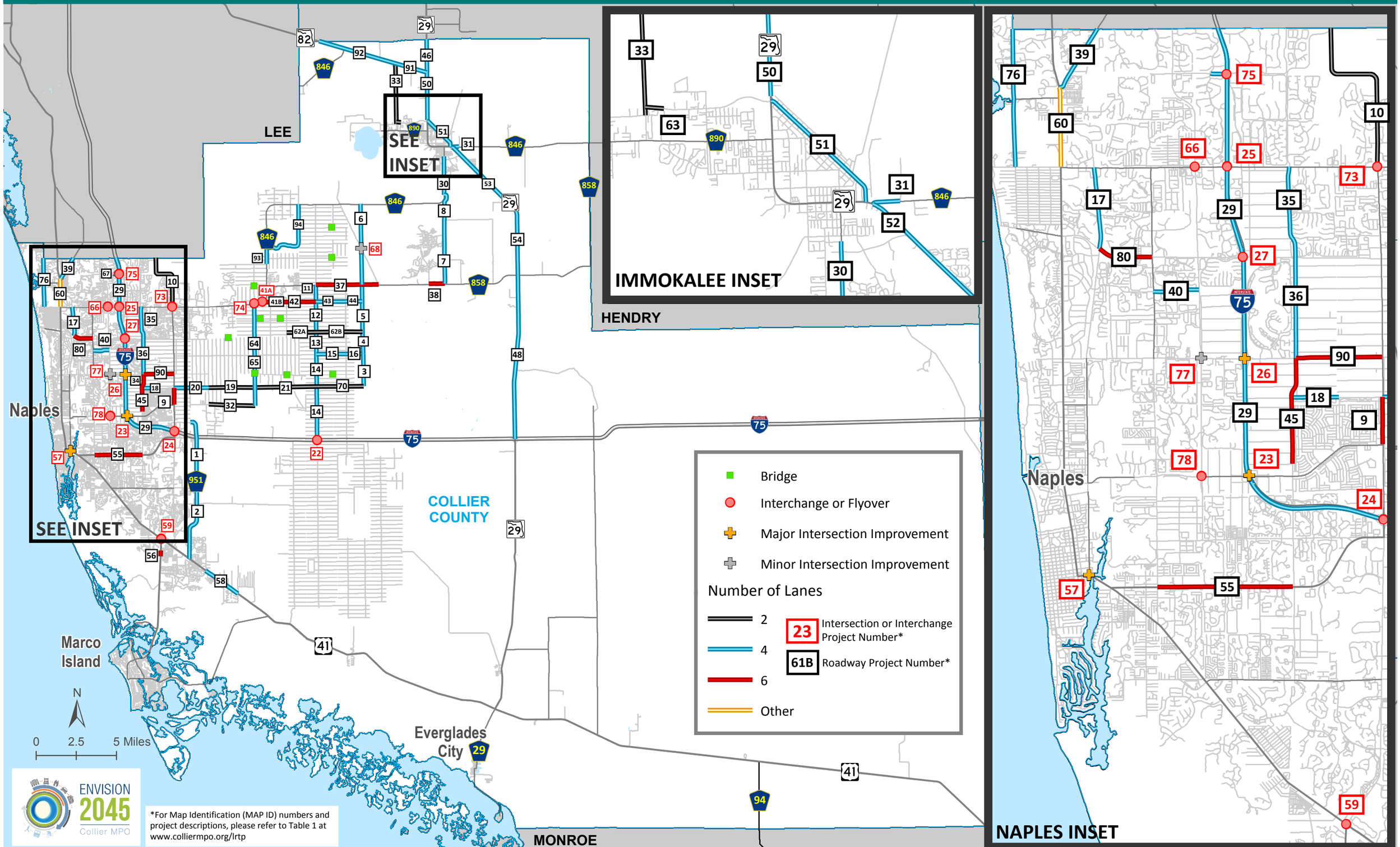

Exhibit 2 - Evacuation Routes

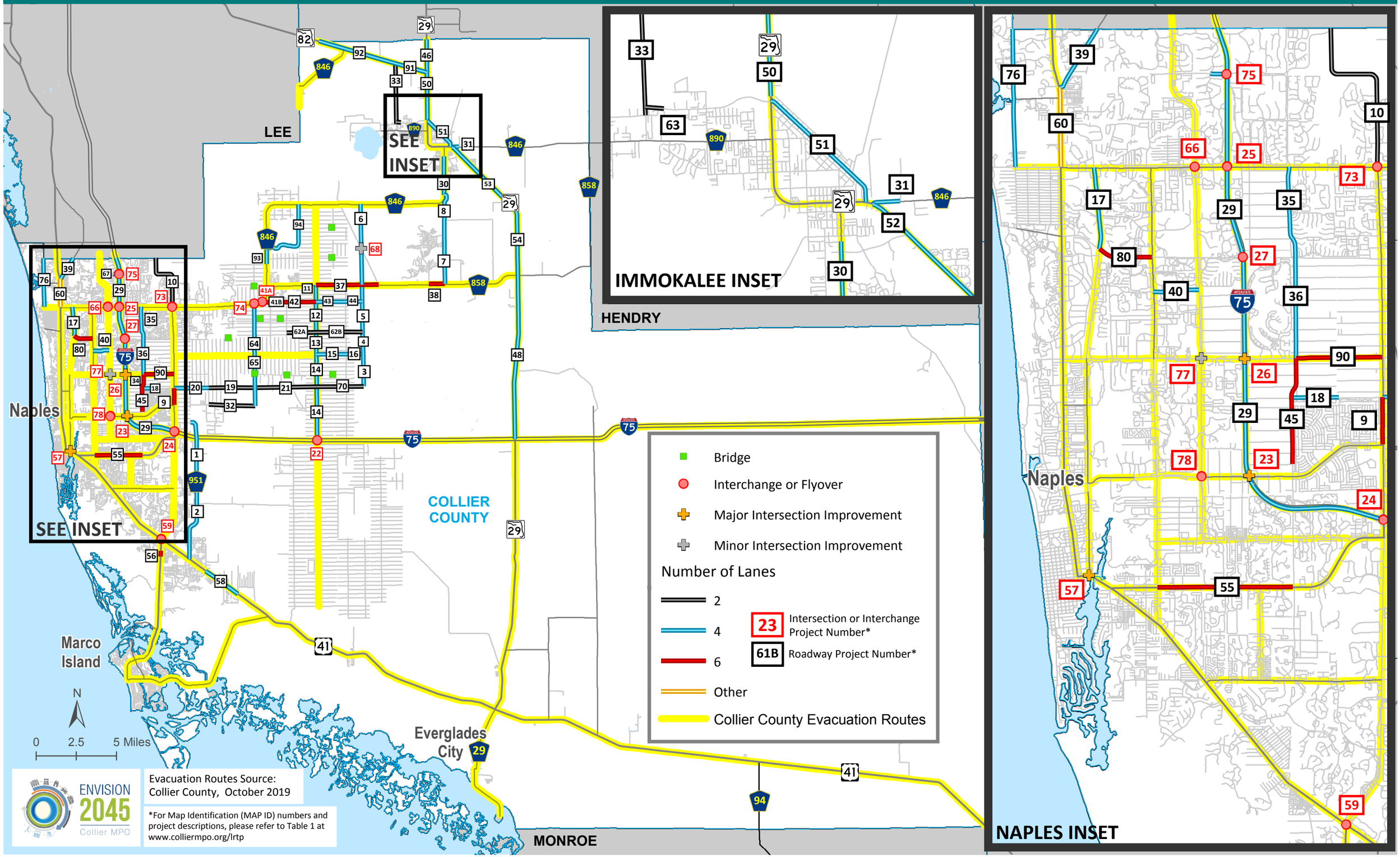

Exhibit 3 - Wetland Areas

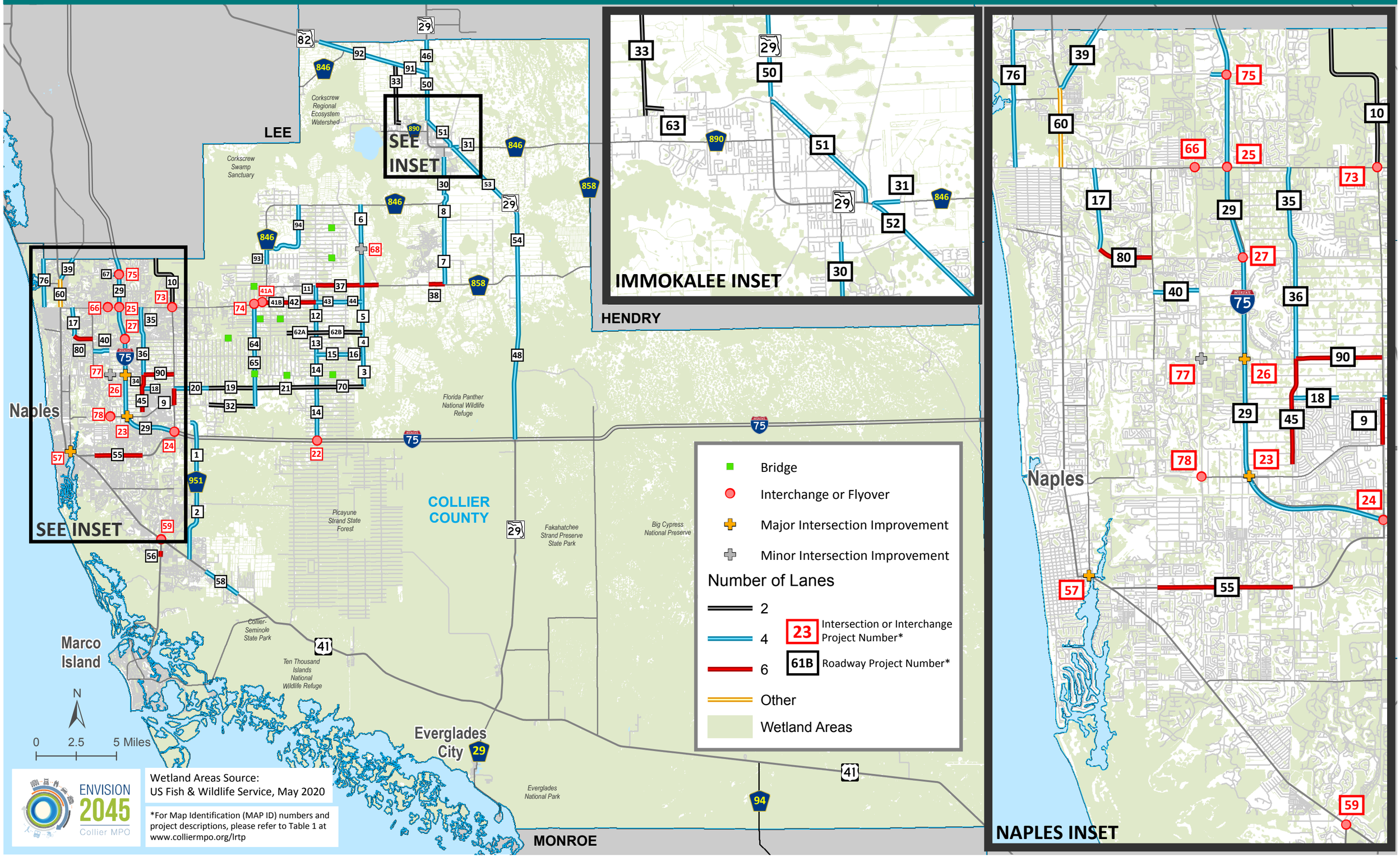

Exhibit 4 - Conservation Areas

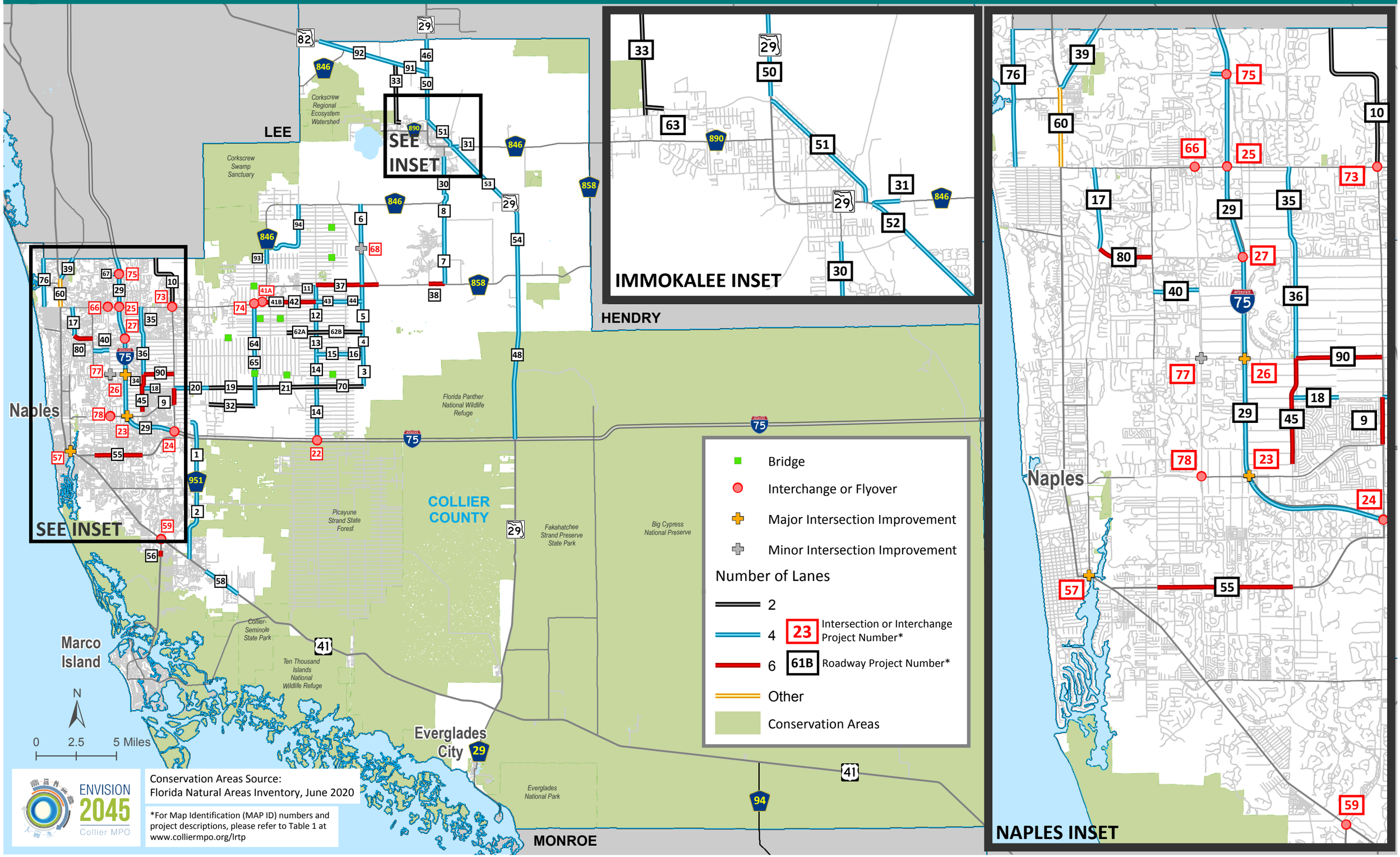

Exhibit 5 - Florida Panther Habitats

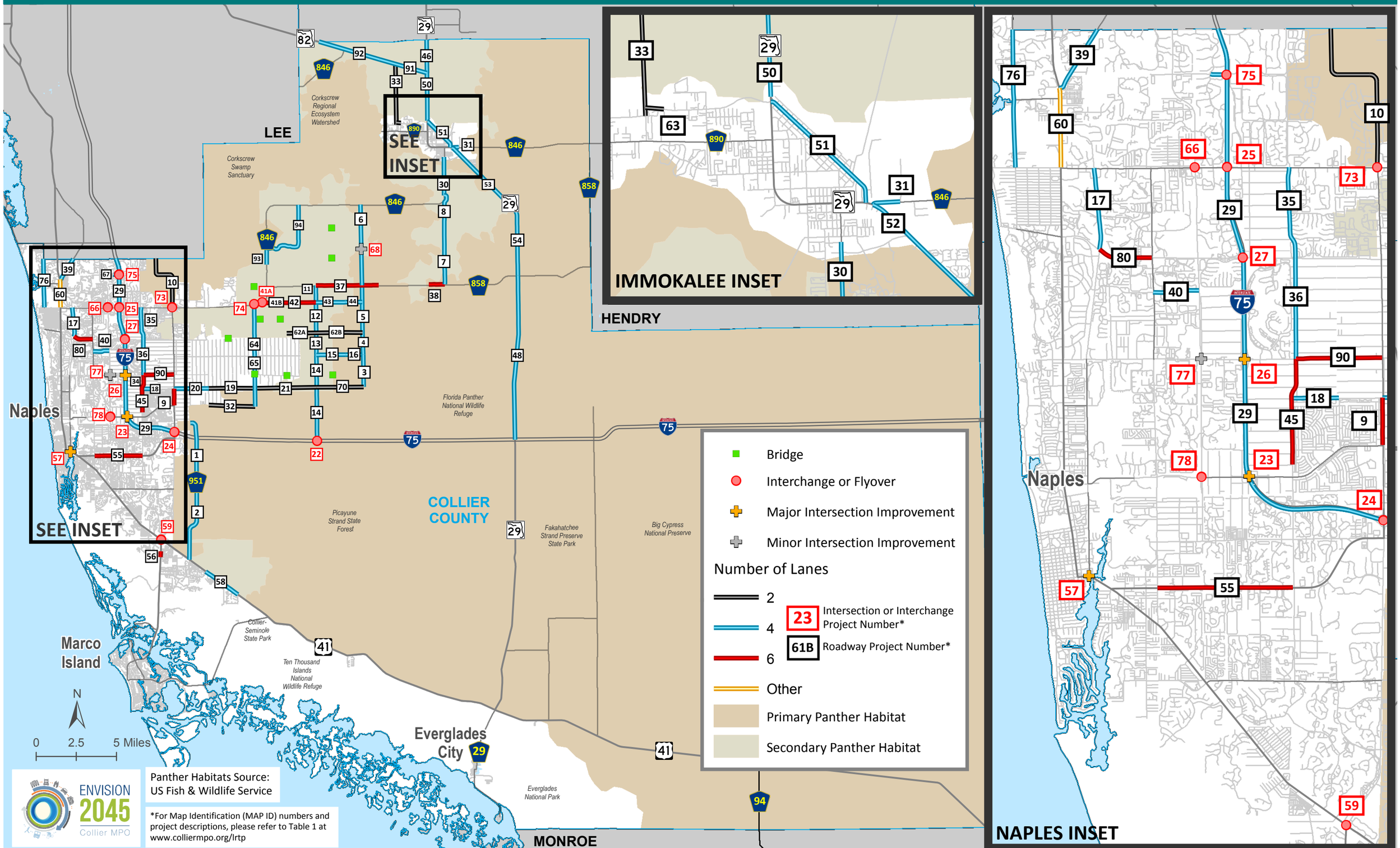

Exhibit 6 - Fatal Crash Occurrences

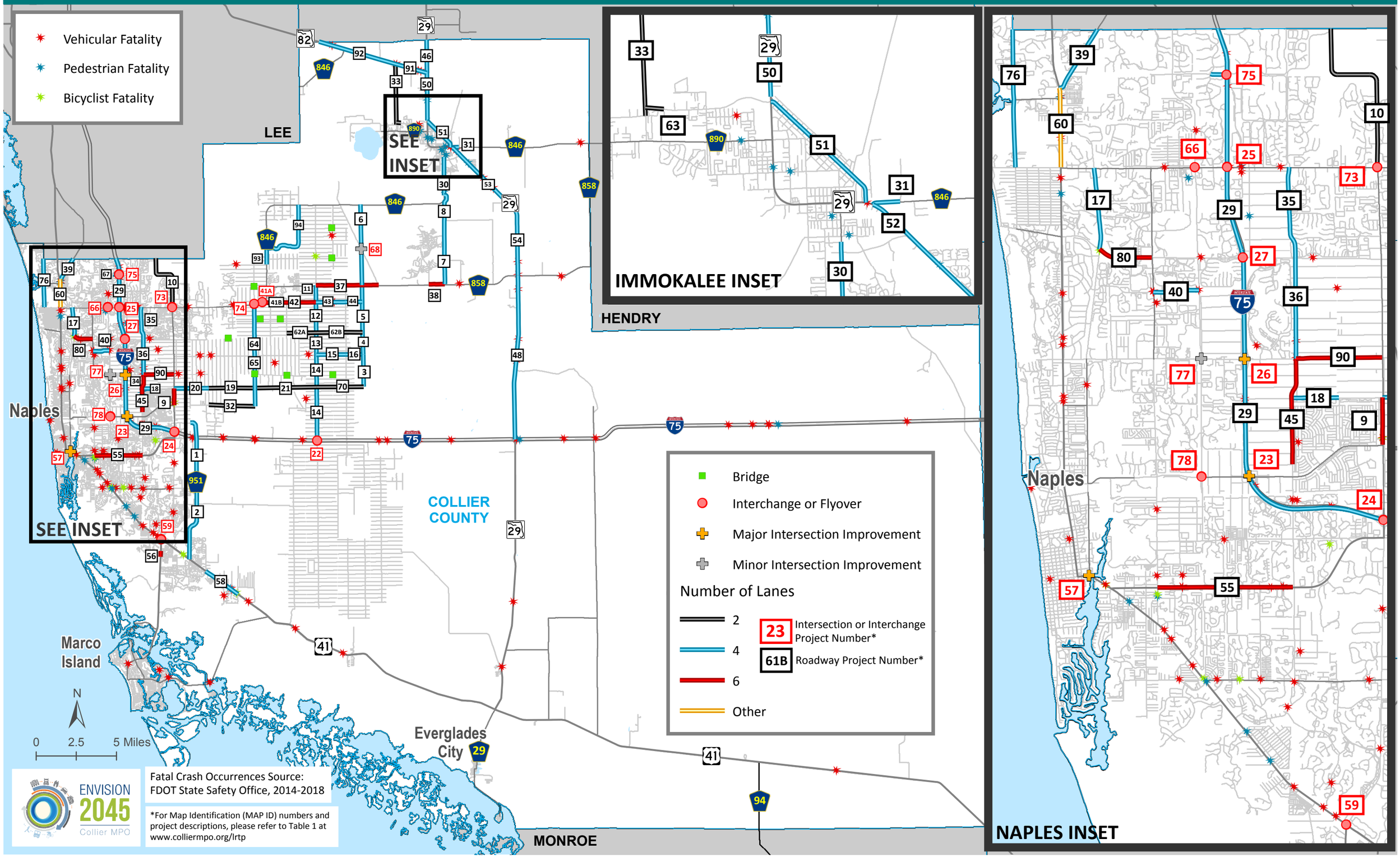

Exhibit 7 - Bicycle and Pedestrian Facilities

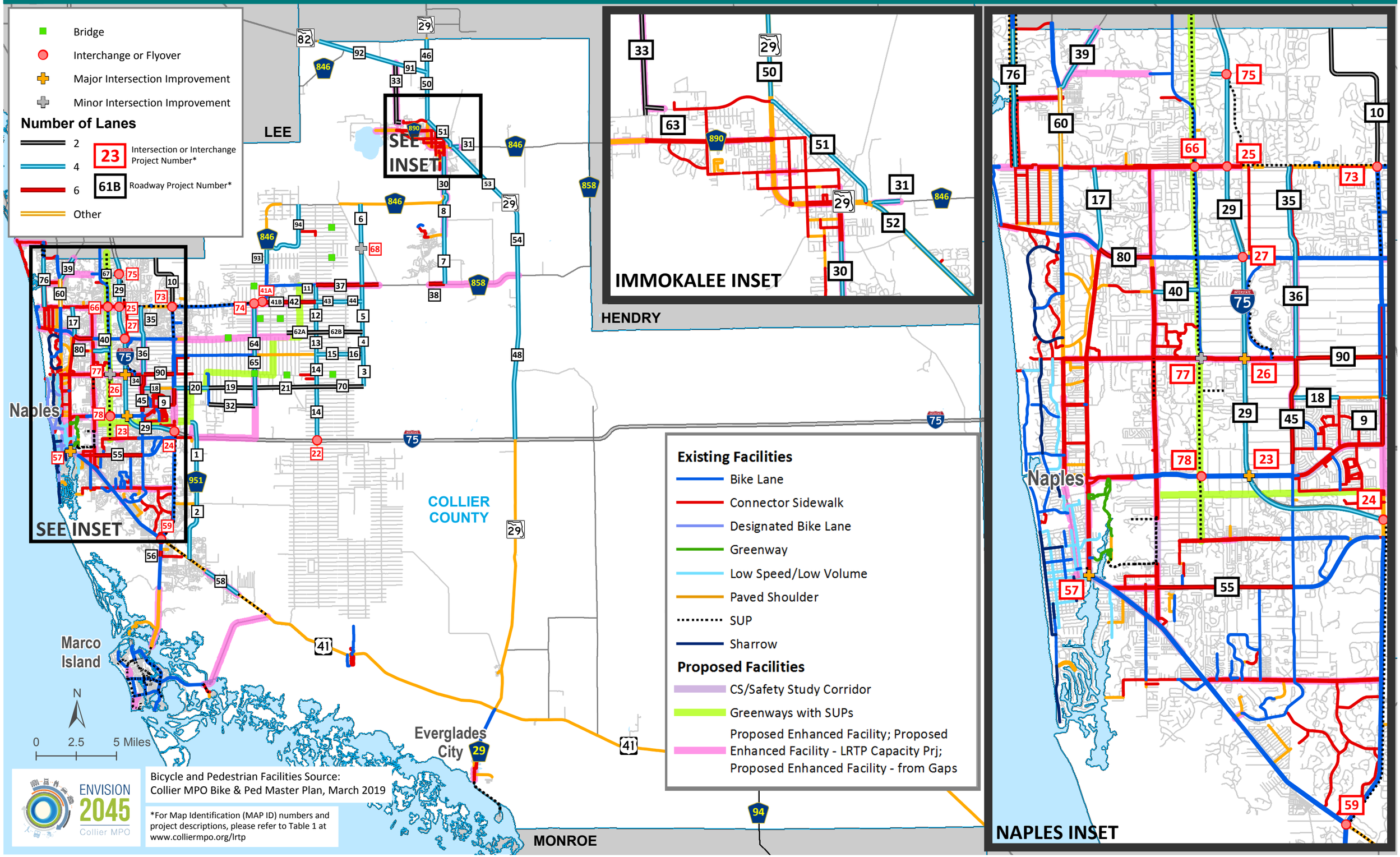

Bicycle and Pedestrian Facilities Source: Collier MPO Bike & Ped Master Plan, March 2019

*For Map Identification (MAP ID) numbers and project descriptions, please refer to Table 1 at www.colliermpo.org/lrtp

Exhibit 8 - Trails

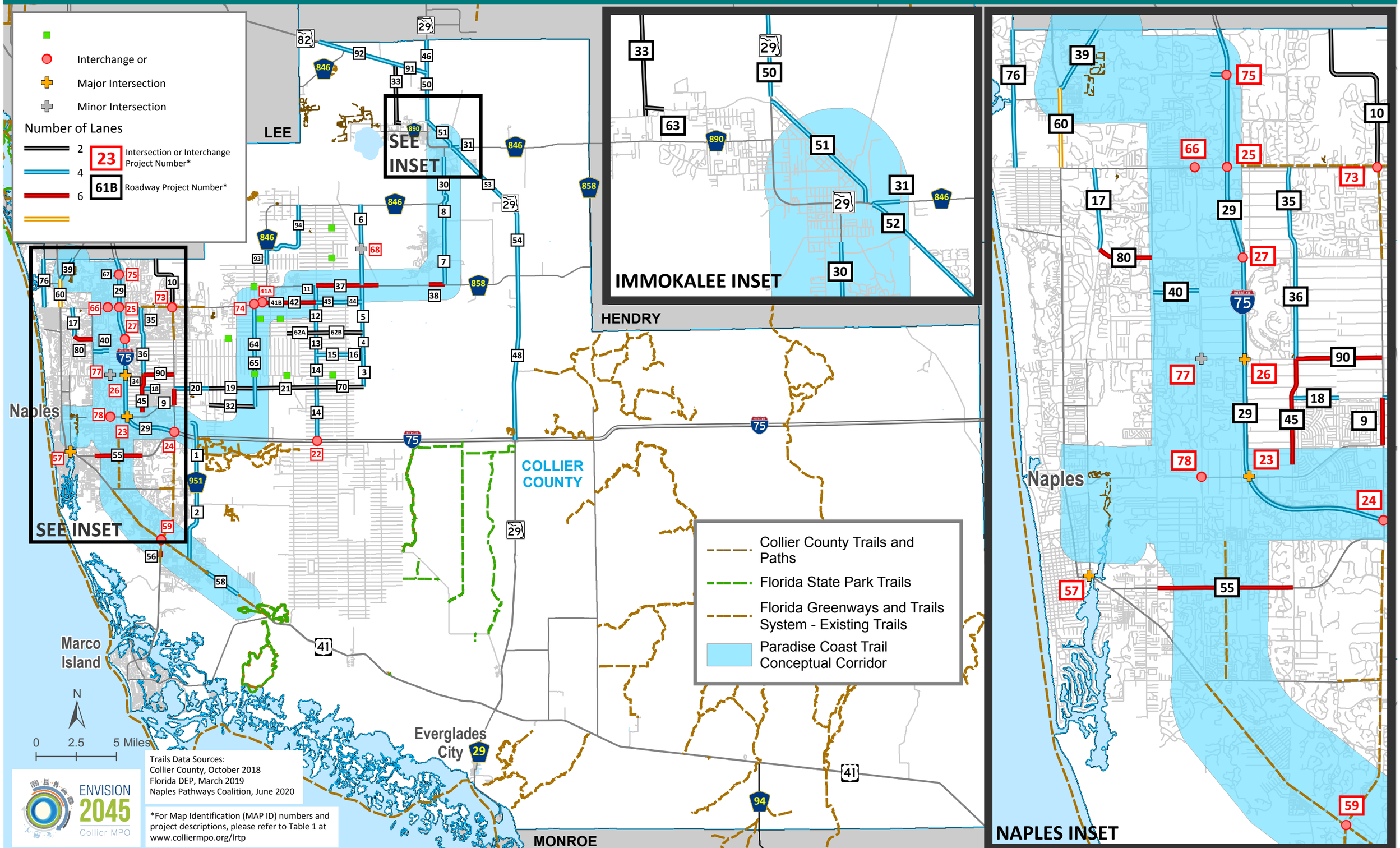

Trails Data Sources:
Collier County, October 2018
Florida DEP, March 2019
Naples Pathways Coalition, June 2020

*For Map Identification (MAP ID) numbers and project descriptions, please refer to Table 1 at www.colliermpo.org/lrtp

Exhibit 9 - Social and Cultural Facilities

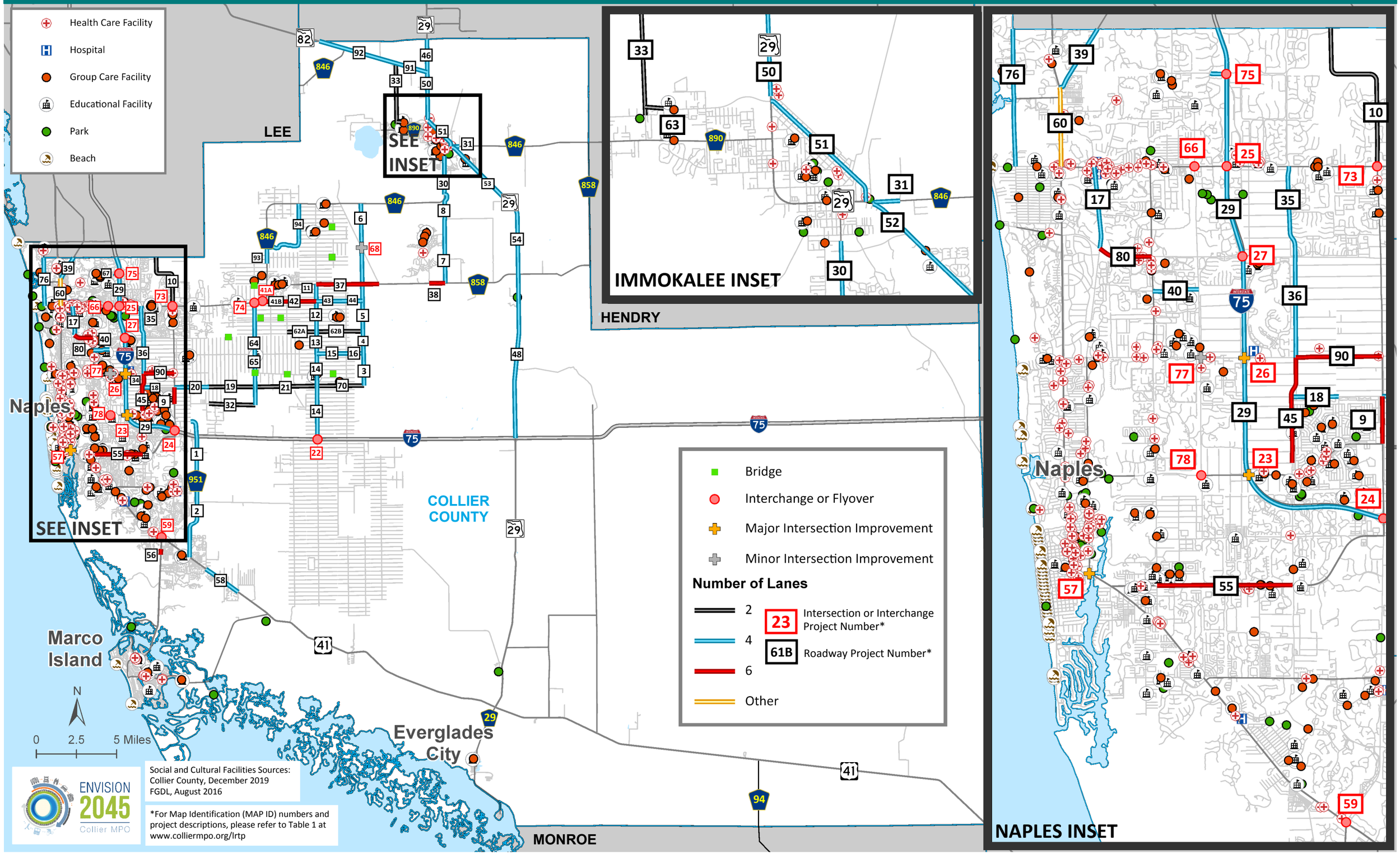

Social and Cultural Facilities Sources:
Collier County, December 2019
FGDL, August 2016

*For Map Identification (MAP ID) numbers and project descriptions, please refer to Table 1 at www.colliermpo.org/lrtp

Exhibit 10 - Low-Income Areas

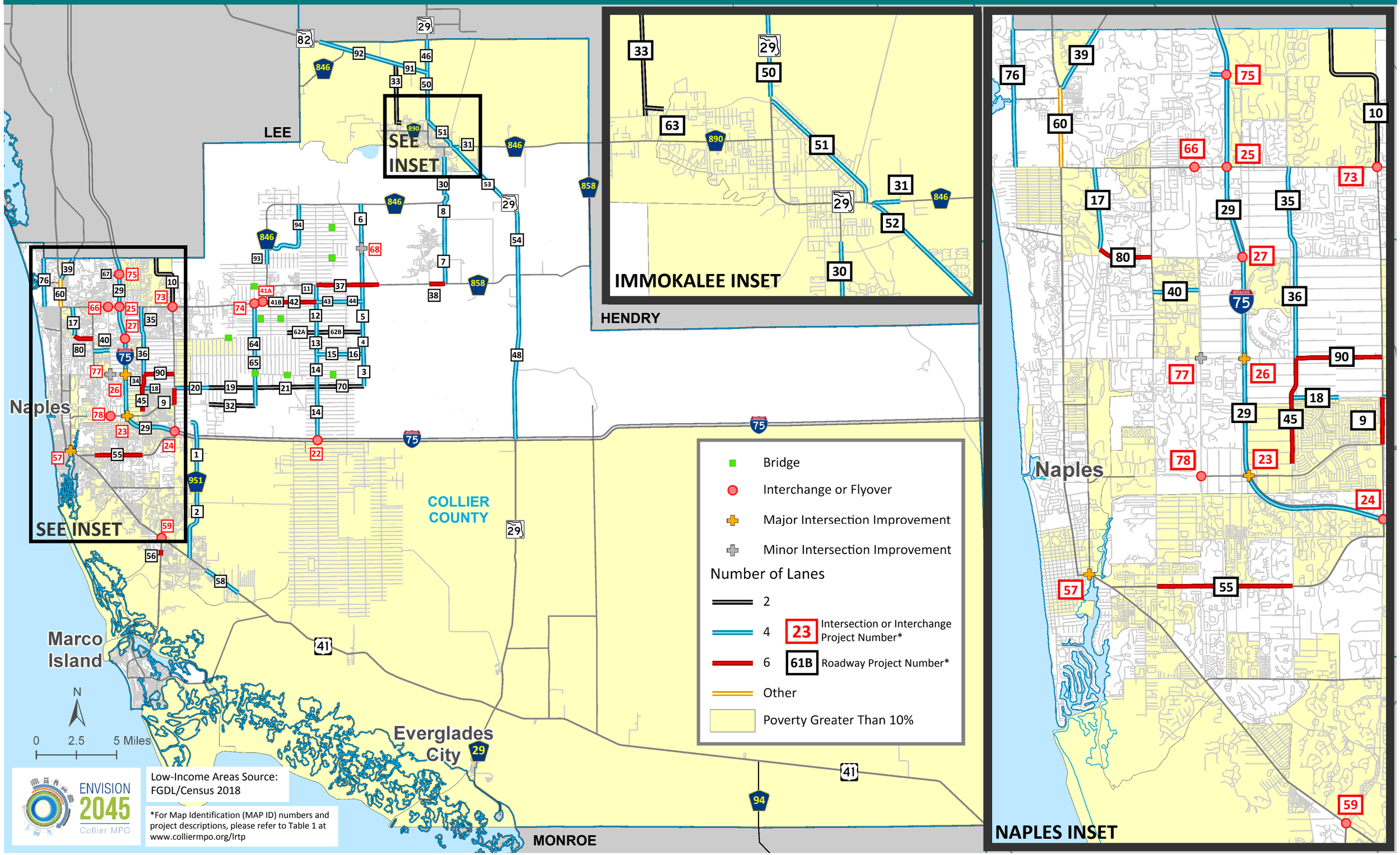

Exhibit 11 - Community Redevelopment Areas (CRAs)

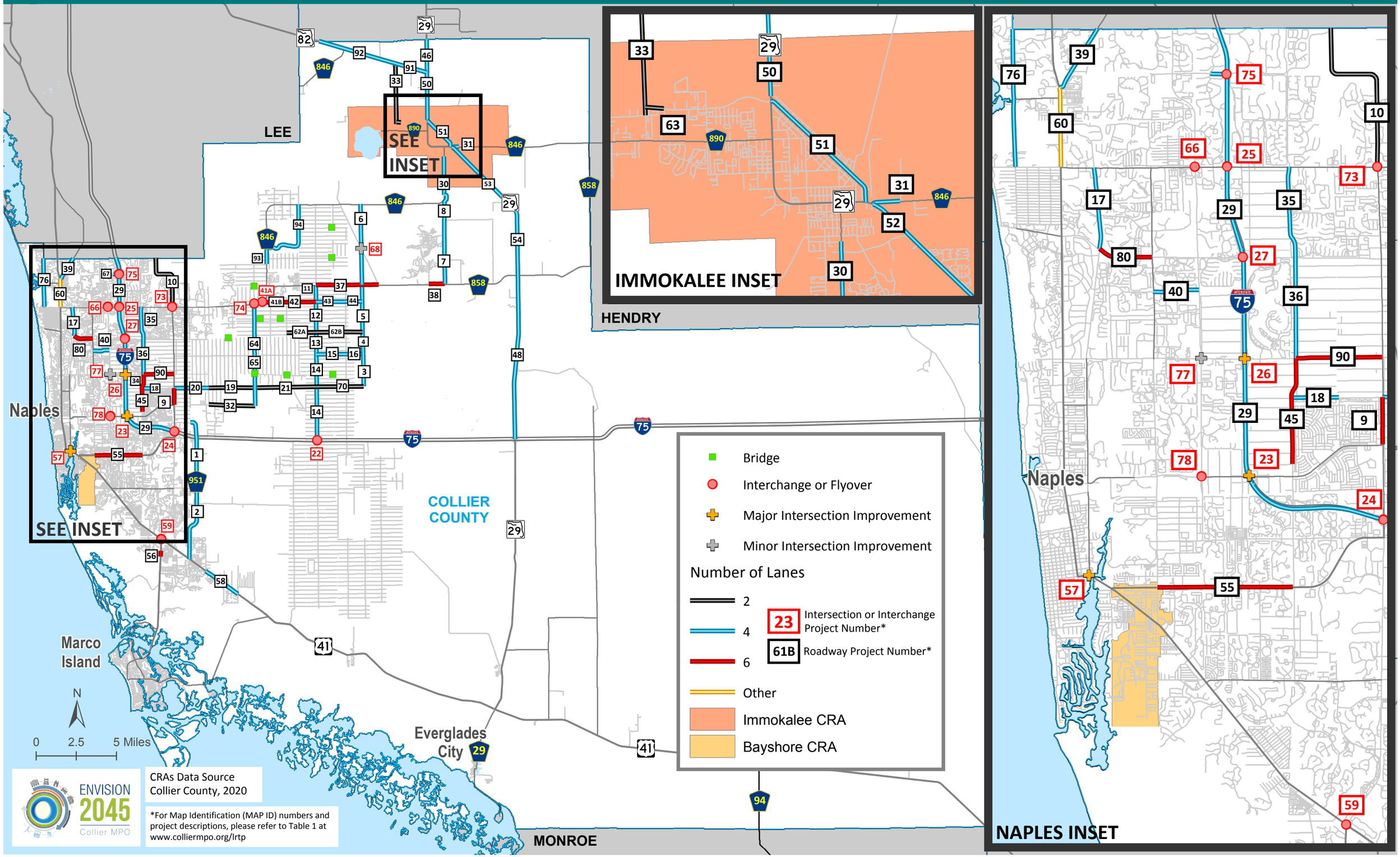

Exhibit 12 - Potential Sea Level Rise Flood Risk by 2045

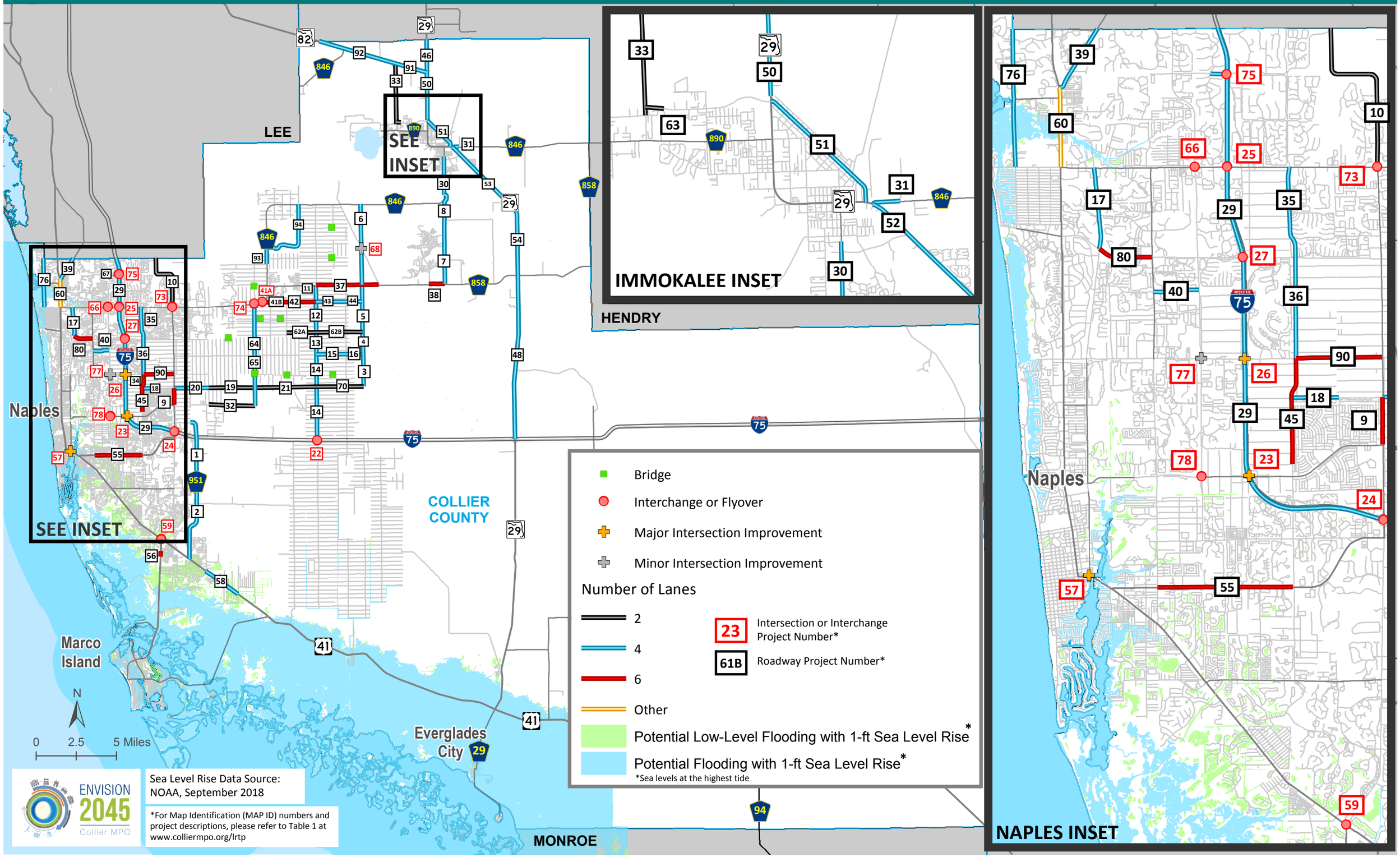

New Network

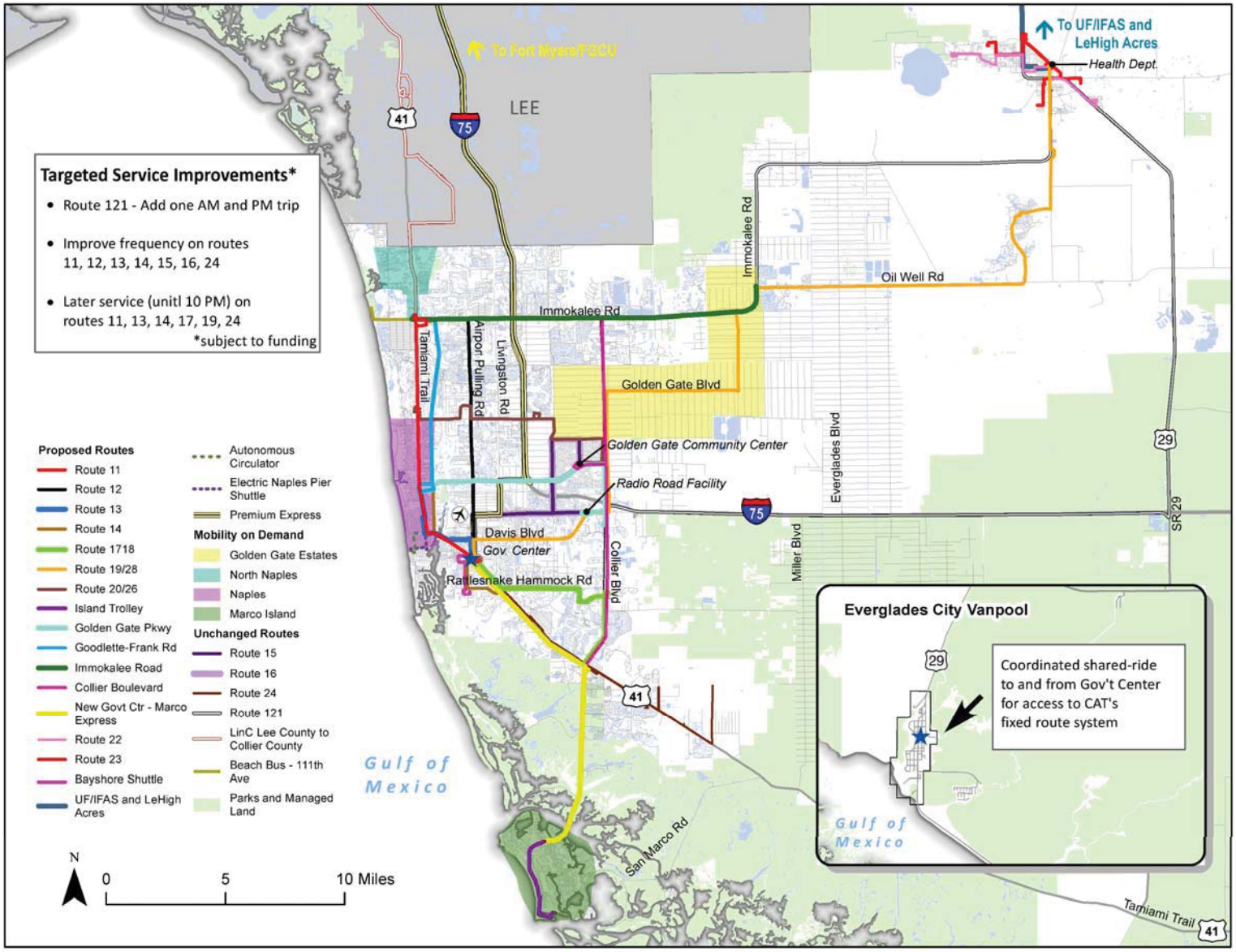

mpo COLLIER Metropolitan Planning Organization

rideCAT COLLIER AREA TRANSIT

DRAFT

Tindale Oliver