







Marco Island Bike Path Master Plan

-  EXISTING BIKE LANES (BOTH SIDES OF STREET)
-  EXISTING SHARED PATHS (ONE OR TWO SIDES OF STREET)
-  PLANNED BIKE LANES
-  PLANNED SHARED PATHS
-  PROGRAMMED FUNDED SHARED PATHS
-  PROGRAMMED FUNDED BIKE LANES



Sources: Esri, HERE, DeLorme, USGS, Intermap, INCREMENT P, NRCan, Esri Japan, METI, Esri China (Hong Kong), Esri Korea, Esri (Thailand), MapmyIndia, NGCC, © OpenStreetMap contributors, and the GIS User Community

1 inch = 3,000 feet